

214 Bryant Street

214 Bryant Street

Ojai, CA 93023

Inquiry Number: 05811736.2r

October 02, 2019

The EDR Radius Map™ Report with GeoCheck®



6 Armstrong Road, 4th floor
Shelton, CT 06484
Toll Free: 800.352.0050
www.edrnet.com

TABLE OF CONTENTS

<u>SECTION</u>	<u>PAGE</u>
Executive Summary	ES1
Overview Map	2
Detail Map	3
Map Findings Summary	4
Map Findings	9
Orphan Summary	133
Government Records Searched/Data Currency Tracking	GR-1

GEOCHECK ADDENDUM

Physical Setting Source Addendum	A-1
Physical Setting Source Summary	A-2
Physical Setting SSURGO Soil Map	A-5
Physical Setting Source Map	A-14
Physical Setting Source Map Findings	A-16
Physical Setting Source Records Searched	PSGR-1

Thank you for your business.
Please contact EDR at 1-800-352-0050
with any questions or comments.

Disclaimer - Copyright and Trademark Notice

This Report contains certain information obtained from a variety of public and other sources reasonably available to Environmental Data Resources, Inc. It cannot be concluded from this Report that coverage information for the target and surrounding properties does not exist from other sources. **NO WARRANTY EXPRESSED OR IMPLIED, IS MADE WHATSOEVER IN CONNECTION WITH THIS REPORT. ENVIRONMENTAL DATA RESOURCES, INC. SPECIFICALLY DISCLAIMS THE MAKING OF ANY SUCH WARRANTIES, INCLUDING WITHOUT LIMITATION, MERCHANTABILITY OR FITNESS FOR A PARTICULAR USE OR PURPOSE. ALL RISK IS ASSUMED BY THE USER. IN NO EVENT SHALL ENVIRONMENTAL DATA RESOURCES, INC. BE LIABLE TO ANYONE, WHETHER ARISING OUT OF ERRORS OR OMISSIONS, NEGLIGENCE, ACCIDENT OR ANY OTHER CAUSE, FOR ANY LOSS OF DAMAGE, INCLUDING, WITHOUT LIMITATION, SPECIAL, INCIDENTAL, CONSEQUENTIAL, OR EXEMPLARY DAMAGES. ANY LIABILITY ON THE PART OF ENVIRONMENTAL DATA RESOURCES, INC. IS STRICTLY LIMITED TO A REFUND OF THE AMOUNT PAID FOR THIS REPORT.** Purchaser accepts this Report "AS IS". Any analyses, estimates, ratings, environmental risk levels or risk codes provided in this Report are provided for illustrative purposes only, and are not intended to provide, nor should they be interpreted as providing any facts regarding, or prediction or forecast of, any environmental risk for any property. Only a Phase I Environmental Site Assessment performed by an environmental professional can provide information regarding the environmental risk for any property. Additionally, the information provided in this Report is not to be construed as legal advice.

Copyright 2019 by Environmental Data Resources, Inc. All rights reserved. Reproduction in any media or format, in whole or in part, of any report or map of Environmental Data Resources, Inc., or its affiliates, is prohibited without prior written permission.

EDR and its logos (including Sanborn and Sanborn Map) are trademarks of Environmental Data Resources, Inc. or its affiliates. All other trademarks used herein are the property of their respective owners.

EXECUTIVE SUMMARY

A search of available environmental records was conducted by Environmental Data Resources, Inc (EDR). The report was designed to assist parties seeking to meet the search requirements of EPA's Standards and Practices for All Appropriate Inquiries (40 CFR Part 312), the ASTM Standard Practice for Environmental Site Assessments (E 1527-13), the ASTM Standard Practice for Environmental Site Assessments for Forestland or Rural Property (E 2247-16), the ASTM Standard Practice for Limited Environmental Due Diligence: Transaction Screen Process (E 1528-14) or custom requirements developed for the evaluation of environmental risk associated with a parcel of real estate.

TARGET PROPERTY INFORMATION

ADDRESS

214 BRYANT STREET
OJAI, CA 93023

COORDINATES

Latitude (North): 34.4464940 - 34° 26' 47.37"
Longitude (West): 119.2367790 - 119° 14' 12.40"
Universal Transverse Mercator: Zone 11
UTM X (Meters): 294501.7
UTM Y (Meters): 3813737.8
Elevation: 751 ft. above sea level

USGS TOPOGRAPHIC MAP ASSOCIATED WITH TARGET PROPERTY

Target Property Map: 5637309 OJAI, CA
Version Date: 2012

West Map: 5637307 MATILIJA, CA
Version Date: 2012

AERIAL PHOTOGRAPHY IN THIS REPORT

Portions of Photo from: 20140605
Source: USDA

MAPPED SITES SUMMARY

Target Property Address:
214 BRYANT STREET
OJAI, CA 93023

Click on Map ID to see full detail.

MAP ID	SITE NAME	ADDRESS	DATABASE ACRONYMS	RELATIVE ELEVATION	DIST (ft. & mi.) DIRECTION
A1	ADAMSON AUTOMOTIVE &	214 BRYANT ST	HIST UST		TP
A2	ADAMSONS AUTOMOTIVE	214 BRYANT STREET	UST, SWEEPS UST, HIST UST, VENTURA CO. BWT		TP
A3	ADAMSON DAVE AUTOMOT	214 BRYANT ST	EDR Hist Auto		TP
A4	ADAMSON AUTOMOTIVE &	214 S BRYANT ST	FINDS		TP
A5	ADAMSON AUTOMOTIVE	214 BRYANT ST	VENTURA CO. BWT, HAZNET		TP
A6	ADAMSON AUTOMOTIVE &	214 S BRYANT ST	CERS HAZ WASTE, CERS		TP
A7	ADAMSON AUTOMOTIVE	214 S BRYANT ST	HAZNET		TP
B8	CHASE BROS. DAIRY #1	201 SIGNAL STREET	UST	Higher	76, 0.014, NE
C9	DOYLE'S AUTO SERVICE	207 BRYANT ST	CERS HAZ WASTE, CERS	Lower	238, 0.045, WNW
C10	DOYLE'S AUTO SERVICE	207 BRYANT ST	RCRA NonGen / NLR	Lower	238, 0.045, WNW
C11	BRUES BODYSHOP	207 BRYANT ST	RCRA NonGen / NLR	Lower	238, 0.045, WNW
B12	OJAI AUTO SERVICE	114 BRYANT ST	EDR Hist Auto	Higher	296, 0.056, North
C13	INDUSTRIAL TOOLS INC	201 BRYANT STT	RCRA-SQG, FINDS, ECHO, CUPA Listings	Lower	315, 0.060, NW
D14	R.R. LOOMAN	405 BRYANT STREET	UST	Lower	375, 0.071, SSW
E15	LEN MANN	309 FULTON ST	LUST, HIST CORTESE	Lower	378, 0.072, WSW
F16	JEWELL S AUTOMOTIVE	107 BRYANT ST	EDR Hist Auto	Higher	418, 0.079, North
E17	OJAI RUBBISH INC	310 S FULTON ST	HIST UST	Lower	419, 0.079, WSW
E18	TERRY S AUTO CRAFT	308 S FULTON ST	EDR Hist Auto	Lower	419, 0.079, WSW
D19	HANSEN WELL-DO SERVI	403 BRYANT ST	CERS HAZ WASTE, CERS	Lower	481, 0.091, SSW
G20	MOVE N'LUBE MOBIL OI	206 S FULTON ST	RCRA NonGen / NLR	Lower	493, 0.093, West
G21	MOVE N' LUBE MOBIL O	206 S FULTON ST	CERS HAZ WASTE, CERS	Lower	493, 0.093, West
F22	FULTON PROPERTIES LT	915 OJAI	LUST, VENTURA CO. BWT, HIST CORTESE	Higher	565, 0.107, North
F23	FULTON PROPERTIES(WA	915 OJAI AVE.	UST	Higher	567, 0.107, North
H24	MANDULAY PROPERTY	1020 OJAI AVE	LUST, HIST CORTESE	Higher	582, 0.110, NNE
F25	OJAI VALLEY AUTO HAU	915 E OJAI AVE	HIST UST	Higher	584, 0.111, North
F26	RUSSELL EVERETT RICH	915 E OJAI AVE	EDR Hist Auto	Higher	584, 0.111, North
F27	AAUTOMOTIVE & MECHAN	915 E OJAI AVE OJAI	RCRA NonGen / NLR	Higher	584, 0.111, North
F28	WAYNE WELLS TIRE & A	915 E OJAI AVE	SWEEPS UST, HIST UST, CA FID UST, VENTURA CO. BWT	Higher	584, 0.111, North
29	OJAI FOREIGN AUTO	996 OJAI AVE.	UST	Higher	621, 0.118, NNE
H30	V-SOULE PARK GOLF CO	1033 OJAI AVE	LUST	Higher	624, 0.118, NE
H31	OJAI TEXACO & TRANSM	976 E OJAI AVE	EDR Hist Auto	Higher	628, 0.119, NNE
H32	OJAI AUTOMOTIVES	966 E OJAI AVE	EDR Hist Auto	Higher	629, 0.119, NNE
I33	USDA FOREST SERVICE	723 OJAI AVE	UST	Lower	640, 0.121, NW
H34	VC FIRE STATION #21	1201 OJAI RD	UST	Higher	656, 0.124, NE
I35	A & M AUTOMATIC LAUN	843 E OJAI AVE	EDR Hist Cleaner	Higher	658, 0.125, NNW
F36	PEGGY MANTZ	900 OJAI AVE.	UST	Higher	661, 0.125, North
H37	OJAI VALLEY IMPORTS	996 OJAI AVE	LUST, HIST CORTESE	Higher	684, 0.130, NNE
38	V-SOULE PARK GOLF CO	1033 OJAI AVE	LUST, HIST CORTESE	Higher	707, 0.134, NE
H39	OJAI FOREIGN CAR CEN	996 E OJAI AVE	HIST UST, VENTURA CO. BWT	Higher	719, 0.136, NNE

MAPPED SITES SUMMARY

Target Property Address:
214 BRYANT STREET
OJAI, CA 93023

Click on Map ID to see full detail.

MAP ID	SITE NAME	ADDRESS	DATABASE ACRONYMS	RELATIVE ELEVATION	DIST (ft. & mi.) DIRECTION
H40	OJAI VALLEY IMPORTS	996 E OJAI AVE	RCRA NonGen / NLR	Higher	719, 0.136, NNE
H41	OJAI VALLEY IMPORTS	996 E OJAI AVE	CERS HAZ WASTE, CERS	Higher	719, 0.136, NNE
42	ARCHITECTURAL IRON W	406 BRYANT CIR	RCRA NonGen / NLR, FINDS, ECHO	Lower	860, 0.163, SSW
J43	VALERO CORNER STORE	616 E. OJAI AVE.	UST	Lower	1032, 0.195, NW
J44	VALERO CORNER STORE	616 E OJAI AVE	RCRA NonGen / NLR	Lower	1032, 0.195, NW
J45	7 ELEVEN 38013	616 E OJAI AVE	RCRA NonGen / NLR	Lower	1032, 0.195, NW
J46	FAST GAS	616 E OJAI	HIST UST	Lower	1032, 0.195, NW
J47	7-ELEVEN INC. STORE#	616 E OJAI AVE	CERS HAZ WASTE, CERS TANKS, CERS	Lower	1032, 0.195, NW
J48	BEACON #3754	616 OJAI AVE	LUST, CHMIRS	Lower	1032, 0.195, NW
J49	ULTRAMAR #754	616 OJAI AVE E	LUST, SWEEPS UST, CA FID UST, VENTURA CO. BWT,...	Lower	1032, 0.195, NW
K50	USFS-WHEELER GORGE	1190 OJAI AVE	LUST, HIST CORTESE	Higher	1069, 0.202, ENE
J51	BEACON #3754	616 OJAI AVE	LUST	Lower	1083, 0.205, NW
J52	ULTRAMAR #754	616 OJAI	LUST, HIST CORTESE	Lower	1166, 0.221, WNW
53	ARCHITECTURAL IRON W	510 E OJAI AVE	RCRA NonGen / NLR, FINDS, ECHO, VENTURA CO. BWT,...	Lower	1206, 0.228, WNW
L54	ROBERT R LOOMAN	405 BRYANT	HIST UST	Higher	1257, 0.238, SW
L55	OJAI CUSTOM PAINT IN	418 BRYANT CIR STE K	RCRA NonGen / NLR	Lower	1276, 0.242, SW
L56	ELAINE ALIBERTI	418 BRYANT CIRCLE ST	RCRA NonGen / NLR	Lower	1276, 0.242, SW
K57	US FOREST SERVICE	1190 E OJAI AVE	RCRA NonGen / NLR	Higher	1286, 0.244, ENE
58	USFS-WHEELER GORGE	1190 OJAI AVE	LUST	Higher	1482, 0.281, ENE
M59	ELMER FRIEND PROPERT	469 OJAI AVE E	LUST	Lower	1601, 0.303, WNW
M60	GOODYEAR TIRE (OJAI)	423 OJAI AVE	LUST, HIST CORTESE	Lower	1677, 0.318, WNW
M61	OJAI UNIFIED SCHOOL	414 OJAI AVE	LUST, CPS-SLIC, HIST CORTESE	Lower	1697, 0.321, WNW
N62	CHEVRON #9-0478	360 OJAI AVE	LUST	Lower	1876, 0.355, WNW
N63	CHEVRON #9-0478	360 OJAI AVE	LUST	Lower	2026, 0.384, WNW
64	LANDIS INC.	304 OJAI AVE	LUST, HIST CORTESE	Lower	2251, 0.426, WNW
O65	OJAI VALLEY CLUB		FUDS	Higher	4245, 0.804, NNE
O66	OJAI VALLEY CLUB		ENVIROSTOR	Higher	4246, 0.804, NNE

EXECUTIVE SUMMARY

TARGET PROPERTY SEARCH RESULTS

The target property was identified in the following records. For more information on this property see page 9 of the attached EDR Radius Map report:

Site	Database(s)	EPA ID
ADAMSON AUTOMOTIVE & 214 BRYANT ST OJAI, CA 93023	HIST UST Facility Id: 00000002273	N/A
ADAMSONS AUTOMOTIVE 214 BRYANT STREET OJAI, CA	UST Database: VENTURA CO. UST, Date of Government Version: 06/10/2019 Facility Id: D 1299 Facility Status: Inactive SWEEPS UST Status: A Tank Status: A Comp Number: 961 HIST UST VENTURA CO. BWT Facility Id: FA0004926	N/A
ADAMSON DAVE AUTOMOT 214 BRYANT ST OJAI, CA	EDR Hist Auto	N/A
ADAMSON AUTOMOTIVE & 214 S BRYANT ST OJAI, CA 93023	FINDS Registry ID:: 110066618244	N/A
ADAMSON AUTOMOTIVE 214 BRYANT ST OJAI, CA 93023	VENTURA CO. BWT Facility Id: HM 2556 HAZNET GEPAID: CAL000000230	N/A
ADAMSON AUTOMOTIVE & 214 S BRYANT ST OJAI, CA 93023	CERS HAZ WASTE CERS	N/A
ADAMSON AUTOMOTIVE 214 S BRYANT ST OJAI, CA 93023	HAZNET GEPAID: CAL000063684	N/A

EXECUTIVE SUMMARY

DATABASES WITH NO MAPPED SITES

No mapped sites were found in EDR's search of available ("reasonably ascertainable ") government records either on the target property or within the search radius around the target property for the following databases:

STANDARD ENVIRONMENTAL RECORDS

Federal NPL site list

NPL..... National Priority List
Proposed NPL..... Proposed National Priority List Sites
NPL LIENS..... Federal Superfund Liens

Federal Delisted NPL site list

Delisted NPL..... National Priority List Deletions

Federal CERCLIS list

FEDERAL FACILITY..... Federal Facility Site Information listing
SEMS..... Superfund Enterprise Management System

Federal CERCLIS NFRAP site list

SEMS-ARCHIVE..... Superfund Enterprise Management System Archive

Federal RCRA CORRACTS facilities list

CORRACTS..... Corrective Action Report

Federal RCRA non-CORRACTS TSD facilities list

RCRA-TSDF..... RCRA - Treatment, Storage and Disposal

Federal RCRA generators list

RCRA-LQG..... RCRA - Large Quantity Generators
RCRA-VSQG..... RCRA - Very Small Quantity Generators (Formerly Conditionally Exempt Small Quantity Generators)

Federal institutional controls / engineering controls registries

LUCIS..... Land Use Control Information System
US ENG CONTROLS..... Engineering Controls Sites List
US INST CONTROL..... Sites with Institutional Controls

Federal ERNS list

ERNS..... Emergency Response Notification System

State- and tribal - equivalent NPL

RESPONSE..... State Response Sites

EXECUTIVE SUMMARY

State and tribal landfill and/or solid waste disposal site lists

SWF/LF..... Solid Waste Information System

State and tribal leaking storage tank lists

INDIAN LUST..... Leaking Underground Storage Tanks on Indian Land

State and tribal registered storage tank lists

FEMA UST..... Underground Storage Tank Listing
AST..... Aboveground Petroleum Storage Tank Facilities
INDIAN UST..... Underground Storage Tanks on Indian Land

State and tribal voluntary cleanup sites

INDIAN VCP..... Voluntary Cleanup Priority Listing
VCP..... Voluntary Cleanup Program Properties

State and tribal Brownfields sites

BROWNFIELDS..... Considered Brownfields Sites Listing

ADDITIONAL ENVIRONMENTAL RECORDS

Local Brownfield lists

US BROWNFIELDS..... A Listing of Brownfields Sites

Local Lists of Landfill / Solid Waste Disposal Sites

WMUDS/SWAT..... Waste Management Unit Database
SWRCY..... Recycler Database
HAULERS..... Registered Waste Tire Haulers Listing
INDIAN ODI..... Report on the Status of Open Dumps on Indian Lands
DEBRIS REGION 9..... Torres Martinez Reservation Illegal Dump Site Locations
ODI..... Open Dump Inventory
IHS OPEN DUMPS..... Open Dumps on Indian Land

Local Lists of Hazardous waste / Contaminated Sites

US HIST CDL..... Delisted National Clandestine Laboratory Register
HIST Cal-Sites..... Historical Calsites Database
SCH..... School Property Evaluation Program
CDL..... Clandestine Drug Labs
Toxic Pits..... Toxic Pits Cleanup Act Sites
US CDL..... National Clandestine Laboratory Register
PFAS..... PFAS Contamination Site Location Listing

Local Land Records

LIENS..... Environmental Liens Listing
LIENS 2..... CERCLA Lien Information

EXECUTIVE SUMMARY

DEED..... Deed Restriction Listing

Records of Emergency Release Reports

HMIRS..... Hazardous Materials Information Reporting System
 CHMIRS..... California Hazardous Material Incident Report System
 LDS..... Land Disposal Sites Listing
 MCS..... Military Cleanup Sites Listing
 SPILLS 90..... SPILLS 90 data from FirstSearch

Other Ascertainable Records

DOD..... Department of Defense Sites
 SCR DRYCLEANERS..... State Coalition for Remediation of Drycleaners Listing
 US FIN ASSUR..... Financial Assurance Information
 EPA WATCH LIST..... EPA WATCH LIST
 2020 COR ACTION..... 2020 Corrective Action Program List
 TSCA..... Toxic Substances Control Act
 TRIS..... Toxic Chemical Release Inventory System
 SSTS..... Section 7 Tracking Systems
 ROD..... Records Of Decision
 RMP..... Risk Management Plans
 RAATS..... RCRA Administrative Action Tracking System
 PRP..... Potentially Responsible Parties
 PADS..... PCB Activity Database System
 ICIS..... Integrated Compliance Information System
 FTTS..... FIFRA/ TSCA Tracking System - FIFRA (Federal Insecticide, Fungicide, & Rodenticide Act)/TSCA (Toxic Substances Control Act)
 MLTS..... Material Licensing Tracking System
 COAL ASH DOE..... Steam-Electric Plant Operation Data
 COAL ASH EPA..... Coal Combustion Residues Surface Impoundments List
 PCB TRANSFORMER..... PCB Transformer Registration Database
 RADINFO..... Radiation Information Database
 HIST FTTS..... FIFRA/TSCA Tracking System Administrative Case Listing
 DOT OPS..... Incident and Accident Data
 CONSENT..... Superfund (CERCLA) Consent Decrees
 INDIAN RESERV..... Indian Reservations
 FUSRAP..... Formerly Utilized Sites Remedial Action Program
 UMTRA..... Uranium Mill Tailings Sites
 LEAD SMELTERS..... Lead Smelter Sites
 US AIRS..... Aerometric Information Retrieval System Facility Subsystem
 US MINES..... Mines Master Index File
 ABANDONED MINES..... Abandoned Mines
 UXO..... Unexploded Ordnance Sites
 ECHO..... Enforcement & Compliance History Information
 DOCKET HWC..... Hazardous Waste Compliance Docket Listing
 FUELS PROGRAM..... EPA Fuels Program Registered Listing
 CA BOND EXP. PLAN..... Bond Expenditure Plan
 Cortese..... "Cortese" Hazardous Waste & Substances Sites List
 DRYCLEANERS..... Cleaner Facilities
 EMI..... Emissions Inventory Data
 ENF..... Enforcement Action Listing
 Financial Assurance..... Financial Assurance Information Listing
 ICE..... ICE
 HWP..... EnviroStor Permitted Facilities Listing

EXECUTIVE SUMMARY

HWT.....	Registered Hazardous Waste Transporter Database
MED WASTE VENTURA.....	Medical Waste Program List
MINES.....	Mines Site Location Listing
MWMP.....	Medical Waste Management Program Listing
NPDES.....	NPDES Permits Listing
PEST LIC.....	Pesticide Regulation Licenses Listing
PROC.....	Certified Processors Database
Notify 65.....	Proposition 65 Records
UIC.....	UIC Listing
UIC GEO.....	UIC GEO (GEOTRACKER)
WASTEWATER PITS.....	Oil Wastewater Pits Listing
WDS.....	Waste Discharge System
WIP.....	Well Investigation Program Case List
MILITARY PRIV SITES.....	MILITARY PRIV SITES (GEOTRACKER)
PROJECT.....	PROJECT (GEOTRACKER)
WDR.....	Waste Discharge Requirements Listing
CIWQS.....	California Integrated Water Quality System
NON-CASE INFO.....	NON-CASE INFO (GEOTRACKER)
OTHER OIL GAS.....	OTHER OIL & GAS (GEOTRACKER)
PROD WATER PONDS.....	PROD WATER PONDS (GEOTRACKER)
SAMPLING POINT.....	SAMPLING POINT (GEOTRACKER)
WELL STIM PROJ.....	Well Stimulation Project (GEOTRACKER)

EDR HIGH RISK HISTORICAL RECORDS

EDR Exclusive Records

EDR MGP..... EDR Proprietary Manufactured Gas Plants

EDR RECOVERED GOVERNMENT ARCHIVES

Exclusive Recovered Govt. Archives

RGA LF..... Recovered Government Archive Solid Waste Facilities List
 RGA LUST..... Recovered Government Archive Leaking Underground Storage Tank

SURROUNDING SITES: SEARCH RESULTS

Surrounding sites were identified in the following databases.

Elevations have been determined from the USGS Digital Elevation Model and should be evaluated on a relative (not an absolute) basis. Relative elevation information between sites of close proximity should be field verified. Sites with an elevation equal to or higher than the target property have been differentiated below from sites with an elevation lower than the target property. Page numbers and map identification numbers refer to the EDR Radius Map report where detailed data on individual sites can be reviewed.

Sites listed in ***bold italics*** are in multiple databases.

Unmappable (orphan) sites are not considered in the foregoing analysis.

EXECUTIVE SUMMARY

STANDARD ENVIRONMENTAL RECORDS

Federal RCRA generators list

RCRA-SQG: RCRAInfo is EPA's comprehensive information system, providing access to data supporting the Resource Conservation and Recovery Act (RCRA) of 1976 and the Hazardous and Solid Waste Amendments (HSWA) of 1984. The database includes selective information on sites which generate, transport, store, treat and/or dispose of hazardous waste as defined by the Resource Conservation and Recovery Act (RCRA). Small quantity generators (SQGs) generate between 100 kg and 1,000 kg of hazardous waste per month.

A review of the RCRA-SQG list, as provided by EDR, and dated 03/25/2019 has revealed that there is 1 RCRA-SQG site within approximately 0.25 miles of the target property.

<u>Lower Elevation</u>	<u>Address</u>	<u>Direction / Distance</u>	<u>Map ID</u>	<u>Page</u>
INDUSTRIAL TOOLS INC EPA ID:: CAD982338584	201 BRYANT STT	NW 0 - 1/8 (0.060 mi.)	C13	25

State- and tribal - equivalent CERCLIS

ENVIROSTOR: The Department of Toxic Substances Control's (DTSC's) Site Mitigation and Brownfields Reuse Program's (SMBRP's) EnviroStor database identifies sites that have known contamination or sites for which there may be reasons to investigate further. The database includes the following site types: Federal Superfund sites (National Priorities List (NPL)); State Response, including Military Facilities and State Superfund; Voluntary Cleanup; and School sites. EnviroStor provides similar information to the information that was available in CalSites, and provides additional site information, including, but not limited to, identification of formerly-contaminated properties that have been released for reuse, properties where environmental deed restrictions have been recorded to prevent inappropriate land uses, and risk characterization information that is used to assess potential impacts to public health and the environment at contaminated sites.

A review of the ENVIROSTOR list, as provided by EDR, and dated 04/29/2019 has revealed that there is 1 ENVIROSTOR site within approximately 1 mile of the target property.

<u>Equal/Higher Elevation</u>	<u>Address</u>	<u>Direction / Distance</u>	<u>Map ID</u>	<u>Page</u>
OJAI VALLEY CLUB Facility Id: 80000340 Status: Inactive - Needs Evaluation		NNE 1/2 - 1 (0.804 mi.)	O66	131

State and tribal leaking storage tank lists

LUST: Leaking Underground Storage Tank (LUST) Sites included in GeoTracker. GeoTracker is the Water Boards data management system for sites that impact, or have the potential to impact, water quality in California, with emphasis on groundwater.

A review of the LUST list, as provided by EDR, has revealed that there are 18 LUST sites within approximately 0.5 miles of the target property.

<u>Equal/Higher Elevation</u>	<u>Address</u>	<u>Direction / Distance</u>	<u>Map ID</u>	<u>Page</u>
FULTON PROPERTIES LT Database: LUST REG 4, Date of Government Version: 09/07/2004 Database: VENTURA CO. LUST, Date of Government Version: 05/29/2008 Database: LUST, Date of Government Version: 06/10/2019	915 OJAI	N 0 - 1/8 (0.107 mi.)	F22	45

EXECUTIVE SUMMARY

Status: Completed - Case Closed
 Facility Id: C-95154
 Status: Case Closed
 Facility Id: 95154
 Status: Case Closed
 Global Id: T0611101046
 Global ID: T0611101046

MANDULAY PROPERTY **1020 OJAI AVE** **NNE 0 - 1/8 (0.110 mi.)** **H24** **48**

Database: LUST REG 4, Date of Government Version: 09/07/2004
 Database: VENTURA CO. LUST, Date of Government Version: 05/29/2008
 Database: LUST, Date of Government Version: 06/10/2019
 Status: Completed - Case Closed
 Facility Id: C-95177
 Status: Case Closed
 Facility Id: 95177
 Status: Case Closed
 Global Id: T0611101064
 Global ID: T0611101064

V-SOULE PARK GOLF CO **1033 OJAI AVE** **NE 0 - 1/8 (0.118 mi.)** **H30** **56**

Database: LUST REG 4, Date of Government Version: 09/07/2004
 Database: VENTURA CO. LUST, Date of Government Version: 05/29/2008
 Facility Id: C-91090
 Status: Case Closed
 Facility Id: 91090
 Status: Case Closed
 Global ID: T0611100786

OJAI VALLEY IMPORTS **996 OJAI AVE** **NNE 1/8 - 1/4 (0.130 mi.)** **H37** **59**

Database: LUST REG 4, Date of Government Version: 09/07/2004
 Database: VENTURA CO. LUST, Date of Government Version: 05/29/2008
 Database: LUST, Date of Government Version: 06/10/2019
 Status: Completed - Case Closed
 Facility Id: C-86095
 Status: Pollution Characterization
 Facility Id: 86095
 Status: Remediation Plan
 Global Id: T0611100167
 Global ID: T0611100167

V-SOULE PARK GOLF CO **1033 OJAI AVE** **NE 1/8 - 1/4 (0.134 mi.)** **38** **71**

Database: LUST, Date of Government Version: 06/10/2019
 Status: Completed - Case Closed
 Global Id: T0611100786

USFS-WHEELER GORGE **1190 OJAI AVE** **ENE 1/8 - 1/4 (0.202 mi.)** **K50** **107**

Database: LUST REG 4, Date of Government Version: 09/07/2004
 Database: VENTURA CO. LUST, Date of Government Version: 05/29/2008
 Facility Id: C-87061
 Status: Case Closed
 Facility Id: 87061
 Status: Case Closed
 Global ID: T0611100202

USFS-WHEELER GORGE **1190 OJAI AVE** **ENE 1/4 - 1/2 (0.281 mi.)** **58** **117**

Database: LUST, Date of Government Version: 06/10/2019
 Status: Completed - Case Closed
 Global Id: T0611100202

<u>Lower Elevation</u>	<u>Address</u>	<u>Direction / Distance</u>	<u>Map ID</u>	<u>Page</u>
LEN MANN	309 FULTON ST	WSW 0 - 1/8 (0.072 mi.)	E15	28

Database: LUST REG 4, Date of Government Version: 09/07/2004
 Database: VENTURA CO. LUST, Date of Government Version: 05/29/2008
 Database: LUST, Date of Government Version: 06/10/2019

EXECUTIVE SUMMARY

Status: Completed - Case Closed
 Facility Id: C-88181
 Status: Pollution Characterization
 Facility Id: 88181
 Status: Remediation Plan
 Global Id: T0611100407
 Global ID: T0611100407

BEACON #3754	616 OJAI AVE	NW 1/8 - 1/4 (0.195 mi.)	J48	94
Database: LUST, Date of Government Version: 06/10/2019				
Status: Completed - Case Closed				
Global Id: T0611101233				
Global Id: T0611104172				
ULTRAMAR #754	616 OJAI AVE E	NW 1/8 - 1/4 (0.195 mi.)	J49	102
Database: LUST REG 4, Date of Government Version: 09/07/2004				
Database: LUST, Date of Government Version: 06/10/2019				
Status: Completed - Case Closed				
Facility Id: 930230016				
Status: Case Closed				
Global Id: T0611100051				
Global ID: T0611100051				
BEACON #3754	616 OJAI AVE	NW 1/8 - 1/4 (0.205 mi.)	J51	108
Database: LUST REG 4, Date of Government Version: 09/07/2004				
Database: VENTURA CO. LUST, Date of Government Version: 05/29/2008				
Facility Id: C-99035				
Status: Post remedial action monitoring				
Facility Id: 99035				
Status: Case Closed				
Global ID: T0611101233				
ULTRAMAR #754	616 OJAI	WNW 1/8 - 1/4 (0.221 mi.)	J52	109
Database: VENTURA CO. LUST, Date of Government Version: 05/29/2008				
Facility Id: 85021				
Status: Case Closed				
ELMER FRIEND PROPERT	469 OJAI AVE E	WNW 1/4 - 1/2 (0.303 mi.)	M59	119
Database: LUST REG 4, Date of Government Version: 09/07/2004				
Database: LUST, Date of Government Version: 06/10/2019				
Status: Completed - Case Closed				
Facility Id: 930230034				
Status: Case Closed				
Global Id: T0611100052				
Global ID: T0611100052				
GOODYEAR TIRE (OJAI)	423 OJAI AVE	WNW 1/4 - 1/2 (0.318 mi.)	M60	121
Database: LUST REG 4, Date of Government Version: 09/07/2004				
Database: VENTURA CO. LUST, Date of Government Version: 05/29/2008				
Database: LUST, Date of Government Version: 06/10/2019				
Status: Completed - Case Closed				
Facility Id: C-91078				
Status: Case Closed				
Facility Id: 91078				
Status: Case Closed				
Global Id: T0611100774				
Global ID: T0611100774				
OJAI UNIFIED SCHOOL	414 OJAI AVE	WNW 1/4 - 1/2 (0.321 mi.)	M61	124
Database: LUST REG 4, Date of Government Version: 09/07/2004				
Database: VENTURA CO. LUST, Date of Government Version: 05/29/2008				
Database: LUST, Date of Government Version: 06/10/2019				

EXECUTIVE SUMMARY

Status: Completed - Case Closed
 Facility Id: C-99019
 Status: Case Closed
 Facility Id: 99019
 Status: Case Closed
 Global Id: T0611101219
 Global ID: T0611101219

CHEVRON #9-0478	360 OJAI AVE	WNW 1/4 - 1/2 (0.355 mi.)	N62	127
Database: VENTURA CO. LUST, Date of Government Version: 05/29/2008				
Facility Id: 05016				
Status: Case Closed				

CHEVRON #9-0478	360 OJAI AVE	WNW 1/4 - 1/2 (0.384 mi.)	N63	127
Database: LUST REG 4, Date of Government Version: 09/07/2004				
Database: VENTURA CO. LUST, Date of Government Version: 05/29/2008				
Facility Id: C88107				
Status: Case Closed				
Facility Id: 88107				
Status: Case Closed				
Global ID: T0611100347				

LANDIS INC.	304 OJAI AVE	WNW 1/4 - 1/2 (0.426 mi.)	64	128
Database: LUST REG 4, Date of Government Version: 09/07/2004				
Database: VENTURA CO. LUST, Date of Government Version: 05/29/2008				
Database: LUST, Date of Government Version: 06/10/2019				
Status: Completed - Case Closed				
Facility Id: C-90052				
Status: Case Closed				
Facility Id: 90052				
Status: Case Closed				
Global Id: T0611100635				
Global ID: T0611100635				

CPS-SLIC: Cleanup Program Sites (CPS; also known as Site Cleanups [SC] and formerly known as Spills, Leaks, Investigations, and Cleanups [SLIC] sites) included in GeoTracker. GeoTracker is the Water Boards data management system for sites that impact, or have the potential to impact, water quality in California, with emphasis on groundwater.

A review of the CPS-SLIC list, as provided by EDR, has revealed that there is 1 CPS-SLIC site within approximately 0.5 miles of the target property.

<u>Lower Elevation</u>	<u>Address</u>	<u>Direction / Distance</u>	<u>Map ID</u>	<u>Page</u>
OJAI UNIFIED SCHOOL	414 OJAI AVE	WNW 1/4 - 1/2 (0.321 mi.)	M61	124
Database: CPS-SLIC, Date of Government Version: 06/10/2019				
Facility Status: Completed - Case Closed				
Global Id: T10000004544				

State and tribal registered storage tank lists

UST: The Underground Storage Tank database contains registered USTs. USTs are regulated under Subtitle I of the Resource Conservation and Recovery Act (RCRA). The data come from the State Water Resources Control Board's Hazardous Substance Storage Container Database.

A review of the UST list, as provided by EDR, has revealed that there are 8 UST sites within

EXECUTIVE SUMMARY

approximately 0.25 miles of the target property.

<u>Equal/Higher Elevation</u>	<u>Address</u>	<u>Direction / Distance</u>	<u>Map ID</u>	<u>Page</u>
CHASE BROS. DAIRY #1 Database: VENTURA CO. UST, Date of Government Version: 06/10/2019 Facility Id: D 590 Facility Status: Inactive	201 SIGNAL STREET	NE 0 - 1/8 (0.014 mi.)	B8	19
FULTON PROPERTIES(WA) Database: VENTURA CO. UST, Date of Government Version: 06/10/2019 Facility Id: D 1180 Facility Status: Inactive	915 OJAI AVE.	N 0 - 1/8 (0.107 mi.)	F23	48
OJAI FOREIGN AUTO Database: VENTURA CO. UST, Date of Government Version: 06/10/2019 Facility Id: D 854 Facility Status: Inactive	996 OJAI AVE.	NNE 0 - 1/8 (0.118 mi.)	29	56
VC FIRE STATION #21 Database: VENTURA CO. UST, Date of Government Version: 06/10/2019 Facility Id: D 1082 Facility Status: Inactive	1201 OJAI RD	NE 0 - 1/8 (0.124 mi.)	H34	58
PEGGY MANTZ Database: VENTURA CO. UST, Date of Government Version: 06/10/2019 Facility Id: D 864 Facility Status: Inactive	900 OJAI AVE.	N 1/8 - 1/4 (0.125 mi.)	F36	59

<u>Lower Elevation</u>	<u>Address</u>	<u>Direction / Distance</u>	<u>Map ID</u>	<u>Page</u>
R.R. LOOMAN Database: VENTURA CO. UST, Date of Government Version: 06/10/2019 Facility Id: D 48 Facility Status: Inactive	405 BRYANT STREET	SSW 0 - 1/8 (0.071 mi.)	D14	28
USDA FOREST SERVICE Database: VENTURA CO. UST, Date of Government Version: 06/10/2019 Facility Id: D 1529 Facility Status: Inactive	723 OJAI AVE	NW 0 - 1/8 (0.121 mi.)	I33	58
VALERO CORNER STORE Database: UST, Date of Government Version: 06/10/2019 Facility Id: 2088	616 E. OJAI AVE.	NW 1/8 - 1/4 (0.195 mi.)	J43	81

ADDITIONAL ENVIRONMENTAL RECORDS

Local Lists of Hazardous waste / Contaminated Sites

CERS HAZ WASTE: List of sites in the California Environmental Protection Agency (CalEPA) Regulated Site Portal which fall under the Hazardous Chemical Management, Hazardous Waste Onsite Treatment, Household Hazardous Waste Collection, Hazardous Waste Generator, and RCRA LQ HW Generator programs.

A review of the CERS HAZ WASTE list, as provided by EDR, and dated 08/14/2019 has revealed that there are 5 CERS HAZ WASTE sites within approximately 0.25 miles of the target property.

<u>Equal/Higher Elevation</u>	<u>Address</u>	<u>Direction / Distance</u>	<u>Map ID</u>	<u>Page</u>
OJAI VALLEY IMPORTS	996 E OJAI AVE	NNE 1/8 - 1/4 (0.136 mi.)	H41	75

EXECUTIVE SUMMARY

<u>Lower Elevation</u>	<u>Address</u>	<u>Direction / Distance</u>	<u>Map ID</u>	<u>Page</u>
DOYLE'S AUTO SERVICE	207 BRYANT ST	WNW 0 - 1/8 (0.045 mi.)	C9	20
HANSEN WELL-DO SERVI	403 BRYANT ST	SSW 0 - 1/8 (0.091 mi.)	D19	37
MOVE N' LUBE MOBIL O	206 S FULTON ST	W 0 - 1/8 (0.093 mi.)	G21	41
7-ELEVEN INC. STORE#	616 E OJAI AVE	NW 1/8 - 1/4 (0.195 mi.)	J47	84

Local Lists of Registered Storage Tanks

SWEEPS UST: Statewide Environmental Evaluation and Planning System. This underground storage tank listing was updated and maintained by a company contacted by the SWRCB in the early 1990's. The listing is no longer updated or maintained. The local agency is the contact for more information on a site on the SWEEPS list.

A review of the SWEEPS UST list, as provided by EDR, and dated 06/01/1994 has revealed that there are 2 SWEEPS UST sites within approximately 0.25 miles of the target property.

<u>Equal/Higher Elevation</u>	<u>Address</u>	<u>Direction / Distance</u>	<u>Map ID</u>	<u>Page</u>
WAYNE WELLS TIRE & A Status: A Tank Status: A Comp Number: 1276	915 E OJAI AVE	N 0 - 1/8 (0.111 mi.)	F28	53

<u>Lower Elevation</u>	<u>Address</u>	<u>Direction / Distance</u>	<u>Map ID</u>	<u>Page</u>
ULTRAMAR #754 Status: A Tank Status: A Comp Number: 1349	616 OJAI AVE E	NW 1/8 - 1/4 (0.195 mi.)	J49	102

HIST UST: Historical UST Registered Database.

A review of the HIST UST list, as provided by EDR, and dated 10/15/1990 has revealed that there are 6 HIST UST sites within approximately 0.25 miles of the target property.

<u>Equal/Higher Elevation</u>	<u>Address</u>	<u>Direction / Distance</u>	<u>Map ID</u>	<u>Page</u>
OJAI VALLEY AUTO HAU Facility Id: 00000035109	915 E OJAI AVE	N 0 - 1/8 (0.111 mi.)	F25	51
WAYNE WELLS TIRE & A OJAI FOREIGN CAR CEN Facility Id: 00000060270	915 E OJAI AVE 996 E OJAI AVE	N 0 - 1/8 (0.111 mi.) NNE 1/8 - 1/4 (0.136 mi.)	F28 H39	53 73
ROBERT R LOOMAN Facility Id: 00000052802	405 BRYANT	SW 1/8 - 1/4 (0.238 mi.)	L54	113
<u>Lower Elevation</u>	<u>Address</u>	<u>Direction / Distance</u>	<u>Map ID</u>	<u>Page</u>
OJAI RUBBISH INC Facility Id: 00000036245	310 S FULTON ST	WSW 0 - 1/8 (0.079 mi.)	E17	35
FAST GAS	616 E OJAI	NW 1/8 - 1/4 (0.195 mi.)	J46	83

EXECUTIVE SUMMARY

Facility Id: 00000018536

CERS TANKS: List of sites in the California Environmental Protection Agency (CalEPA) Regulated Site Portal which fall under the Aboveground Petroleum Storage and Underground Storage Tank regulatory programs.

A review of the CERS TANKS list, as provided by EDR, and dated 08/14/2019 has revealed that there is 1 CERS TANKS site within approximately 0.25 miles of the target property.

<u>Lower Elevation</u>	<u>Address</u>	<u>Direction / Distance</u>	<u>Map ID</u>	<u>Page</u>
7-ELEVEN INC. STORE#	616 E OJAI AVE	NW 1/8 - 1/4 (0.195 mi.)	J47	84

CA FID UST: The Facility Inventory Database contains active and inactive underground storage tank locations. The source is the State Water Resource Control Board.

A review of the CA FID UST list, as provided by EDR, and dated 10/31/1994 has revealed that there are 2 CA FID UST sites within approximately 0.25 miles of the target property.

<u>Equal/Higher Elevation</u>	<u>Address</u>	<u>Direction / Distance</u>	<u>Map ID</u>	<u>Page</u>
WAYNE WELLS TIRE & A Facility Id: 56003162 Status: A	915 E OJAI AVE	N 0 - 1/8 (0.111 mi.)	F28	53

<u>Lower Elevation</u>	<u>Address</u>	<u>Direction / Distance</u>	<u>Map ID</u>	<u>Page</u>
ULTRAMAR #754 Facility Id: 56000116 Status: A	616 OJAI AVE E	NW 1/8 - 1/4 (0.195 mi.)	J49	102

Other Ascertainable Records

RCRA NonGen / NLR: RCRAInfo is EPA's comprehensive information system, providing access to data supporting the Resource Conservation and Recovery Act (RCRA) of 1976 and the Hazardous and Solid Waste Amendments (HSWA) of 1984. The database includes selective information on sites which generate, transport, store, treat and/or dispose of hazardous waste as defined by the Resource Conservation and Recovery Act (RCRA). Non-Generators do not presently generate hazardous waste.

A review of the RCRA NonGen / NLR list, as provided by EDR, and dated 03/25/2019 has revealed that there are 12 RCRA NonGen / NLR sites within approximately 0.25 miles of the target property.

<u>Equal/Higher Elevation</u>	<u>Address</u>	<u>Direction / Distance</u>	<u>Map ID</u>	<u>Page</u>
AAUTOMOTIVE & MECHAN EPA ID:: CAC002976766	915 E OJAI AVE OJAI	N 0 - 1/8 (0.111 mi.)	F27	52
OJAI VALLEY IMPORTS EPA ID:: CAL000023035	996 E OJAI AVE	NNE 1/8 - 1/4 (0.136 mi.)	H40	73
US FOREST SERVICE EPA ID:: CAL000056981	1190 E OJAI AVE	ENE 1/8 - 1/4 (0.244 mi.)	K57	116
<u>Lower Elevation</u>	<u>Address</u>	<u>Direction / Distance</u>	<u>Map ID</u>	<u>Page</u>
DOYLE'S AUTO SERVICE	207 BRYANT ST	WNW 0 - 1/8 (0.045 mi.)	C10	23

EXECUTIVE SUMMARY

EPA ID:: CAL000189747				
BRUES BODYSHOP	207 BRYANT ST	WNW 0 - 1/8 (0.045 mi.)	C11	24
EPA ID:: CAL000117896				
MOVE N'LUBE MOBIL OI	206 S FULTON ST	W 0 - 1/8 (0.093 mi.)	G20	40
EPA ID:: CAL000372742				
ARCHITECTURAL IRON W	406 BRYANT CIR	SSW 1/8 - 1/4 (0.163 mi.)	42	79
EPA ID:: CAR000080804				
VALERO CORNER STORE	616 E OJAI AVE	NW 1/8 - 1/4 (0.195 mi.)	J44	81
EPA ID:: CAL000384022				
7 ELEVEN 38013	616 E OJAI AVE	NW 1/8 - 1/4 (0.195 mi.)	J45	82
EPA ID:: CAL000419033				
ARCHITECTURAL IRON W	510 E OJAI AVE	WNW 1/8 - 1/4 (0.228 mi.)	53	110
EPA ID:: CAR000114124				
OJAI CUSTOM PAINT IN	418 BRYANT CIR STE K	SW 1/8 - 1/4 (0.242 mi.)	L55	113
EPA ID:: CAL000387056				
ELAINE ALIBERTI	418 BRYANT CIRCLE ST	SW 1/8 - 1/4 (0.242 mi.)	L56	115
EPA ID:: CAC002990093				

FUDS: The Listing includes locations of Formerly Used Defense Sites Properties where the US Army Corps Of Engineers is actively working or will take necessary cleanup actions.

A review of the FUDS list, as provided by EDR, and dated 05/15/2019 has revealed that there is 1 FUDS site within approximately 1 mile of the target property.

<u>Equal/Higher Elevation</u>	<u>Address</u>	<u>Direction / Distance</u>	<u>Map ID</u>	<u>Page</u>
OJAI VALLEY CLUB		NNE 1/2 - 1 (0.804 mi.)	O65	131

CUPA Listings: A listing of sites included in the county's Certified Unified Program Agency database. California's Secretary for Environmental Protection established the unified hazardous materials and hazardous waste regulatory program as required by chapter 6.11 of the California Health and Safety Code. The Unified Program consolidates the administration, permits, inspections, and enforcement activities.

A review of the CUPA Listings list, as provided by EDR, has revealed that there is 1 CUPA Listings site within approximately 0.25 miles of the target property.

<u>Lower Elevation</u>	<u>Address</u>	<u>Direction / Distance</u>	<u>Map ID</u>	<u>Page</u>
INDUSTRIAL TOOLS INC	201 BRYANT STT	NW 0 - 1/8 (0.060 mi.)	C13	25
Database: CUPA MONTEREY, Date of Government Version: 07/25/2019				

HIST CORTESE: The sites for the list are designated by the State Water Resource Control Board [LUST], the Integrated Waste Board [SWF/LS], and the Department of Toxic Substances Control [CALSITES]. This listing is no longer updated by the state agency.

A review of the HIST CORTESE list, as provided by EDR, and dated 04/01/2001 has revealed that there are 10 HIST CORTESE sites within approximately 0.5 miles of the target property.

<u>Equal/Higher Elevation</u>	<u>Address</u>	<u>Direction / Distance</u>	<u>Map ID</u>	<u>Page</u>
FULTON PROPERTIES LT	915 OJAI	N 0 - 1/8 (0.107 mi.)	F22	45

EXECUTIVE SUMMARY

Reg Id: C-95154				
MANDULAY PROPERTY	1020 OJAI AVE	NNE 0 - 1/8 (0.110 mi.)	H24	48
Reg Id: C-95177				
OJAI VALLEY IMPORTS	996 OJAI AVE	NNE 1/8 - 1/4 (0.130 mi.)	H37	59
Reg Id: C-86095				
V-SOULE PARK GOLF CO	1033 OJAI AVE	NE 1/8 - 1/4 (0.134 mi.)	38	71
Reg Id: C-91090				
USFS-WHEELER GORGE	1190 OJAI AVE	ENE 1/8 - 1/4 (0.202 mi.)	K50	107
Reg Id: C-87061				
Lower Elevation	Address	Direction / Distance	Map ID	Page
LEN MANN	309 FULTON ST	WSW 0 - 1/8 (0.072 mi.)	E15	28
Reg Id: C-88181				
ULTRAMAR #754	616 OJAI	WNW 1/8 - 1/4 (0.221 mi.)	J52	109
Reg Id: 930230016				
Reg Id: C-85021				
Reg Id: C-99035				
GOODYEAR TIRE (OJAI)	423 OJAI AVE	WNW 1/4 - 1/2 (0.318 mi.)	M60	121
Reg Id: C-91078				
OJAI UNIFIED SCHOOL	414 OJAI AVE	WNW 1/4 - 1/2 (0.321 mi.)	M61	124
Reg Id: C-99019				
LANDIS INC.	304 OJAI AVE	WNW 1/4 - 1/2 (0.426 mi.)	64	128
Reg Id: C-90052				

EDR HIGH RISK HISTORICAL RECORDS

EDR Exclusive Records

EDR Hist Auto: EDR has searched selected national collections of business directories and has collected listings of potential gas station/filling station/service station sites that were available to EDR researchers. EDR's review was limited to those categories of sources that might, in EDR's opinion, include gas station/filling station/service station establishments. The categories reviewed included, but were not limited to gas, gas station, gasoline station, filling station, auto, automobile repair, auto service station, service station, etc. This database falls within a category of information EDR classifies as "High Risk Historical Records", or HRHR. EDR's HRHR effort presents unique and sometimes proprietary data about past sites and operations that typically create environmental concerns, but may not show up in current government records searches.

A review of the EDR Hist Auto list, as provided by EDR, has revealed that there are 6 EDR Hist Auto sites within approximately 0.125 miles of the target property.

Equal/Higher Elevation	Address	Direction / Distance	Map ID	Page
OJAI AUTO SERVICE	114 BRYANT ST	N 0 - 1/8 (0.056 mi.)	B12	25
JEWELL S AUTOMOTIVE	107 BRYANT ST	N 0 - 1/8 (0.079 mi.)	F16	35
RUSSELL EVERETT RICH	915 E OJAI AVE	N 0 - 1/8 (0.111 mi.)	F26	52
OJAI TEXACO & TRANSM	976 E OJAI AVE	NNE 0 - 1/8 (0.119 mi.)	H31	57
OJAI AUTOMOTIVES	966 E OJAI AVE	NNE 0 - 1/8 (0.119 mi.)	H32	58
Lower Elevation	Address	Direction / Distance	Map ID	Page
TERRY S AUTO CRAFT	308 S FULTON ST	WSW 0 - 1/8 (0.079 mi.)	E18	36

EXECUTIVE SUMMARY

EDR Hist Cleaner: EDR has searched selected national collections of business directories and has collected listings of potential dry cleaner sites that were available to EDR researchers. EDR's review was limited to those categories of sources that might, in EDR's opinion, include dry cleaning establishments. The categories reviewed included, but were not limited to dry cleaners, cleaners, laundry, laundromat, cleaning/laundry, wash & dry etc. This database falls within a category of information EDR classifies as "High Risk Historical Records", or HRHR. EDR's HRHR effort presents unique and sometimes proprietary data about past sites and operations that typically create environmental concerns, but may not show up in current government records searches.

A review of the EDR Hist Cleaner list, as provided by EDR, has revealed that there is 1 EDR Hist Cleaner site within approximately 0.125 miles of the target property.

<u>Equal/Higher Elevation</u>	<u>Address</u>	<u>Direction / Distance</u>	<u>Map ID</u>	<u>Page</u>
A & M AUTOMATIC LAUN	843 E OJAI AVE	NNW 0 - 1/8 (0.125 mi.)	I35	58

EXECUTIVE SUMMARY

Due to poor or inadequate address information, the following sites were not mapped. Count: 2 records.

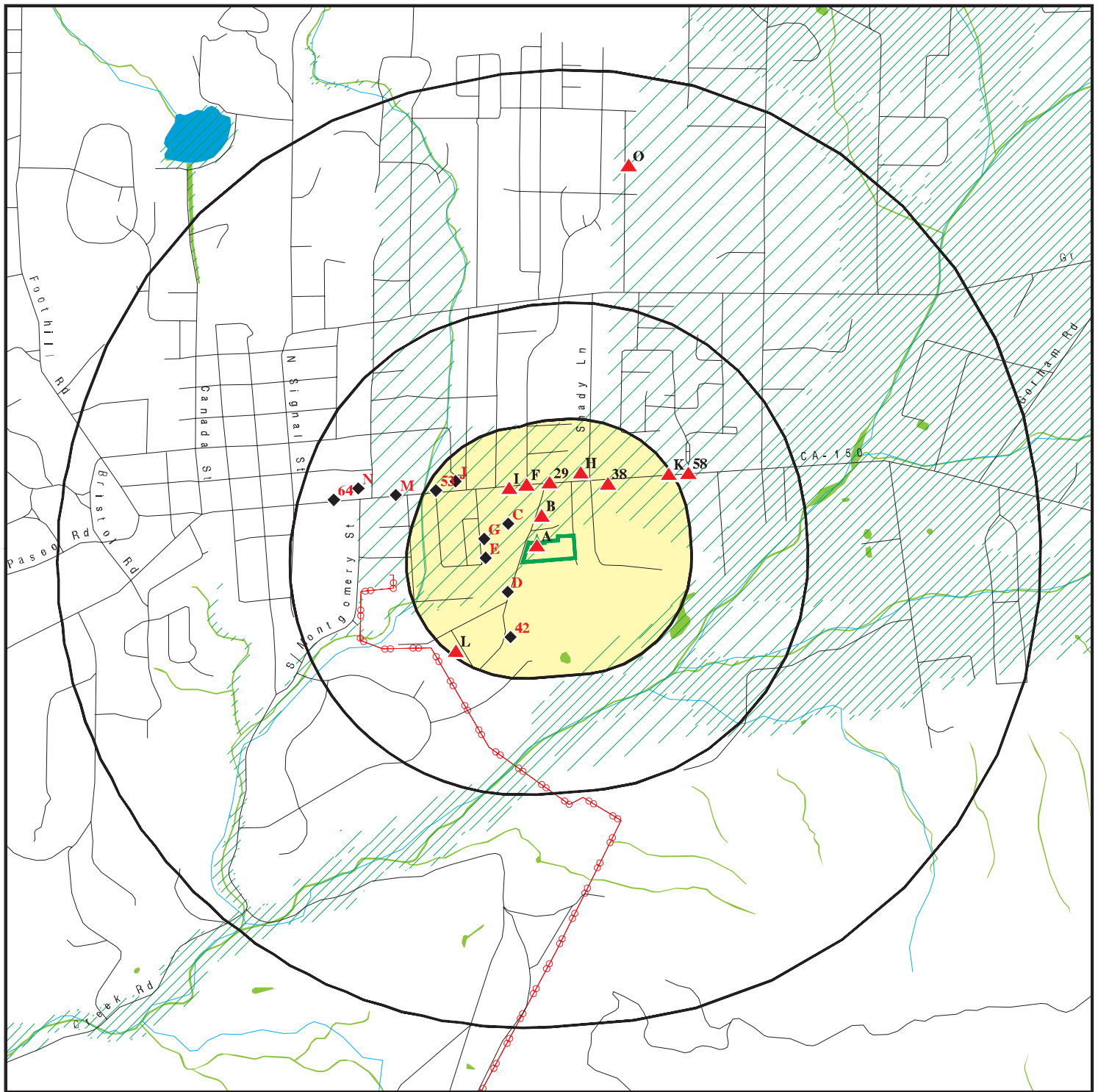
Site Name

OJAI LAND CONSERVANCY
FARMONT CORPORATION

Database(s)

LUST
ENVIROSTOR

OVERVIEW MAP - 05811736.2R



Target Property

Sites at elevations higher than or equal to the target property

Sites at elevations lower than the target property

Manufactured Gas Plants

National Priority List Sites

Dept. Defense Sites

Indian Reservations BIA

Power transmission lines

Special Flood Hazard Area (1%)

0.2% Annual Chance Flood Hazard

National Wetland Inventory

State Wetlands

Areas of Concern

0 1/4 1/2 1 Miles

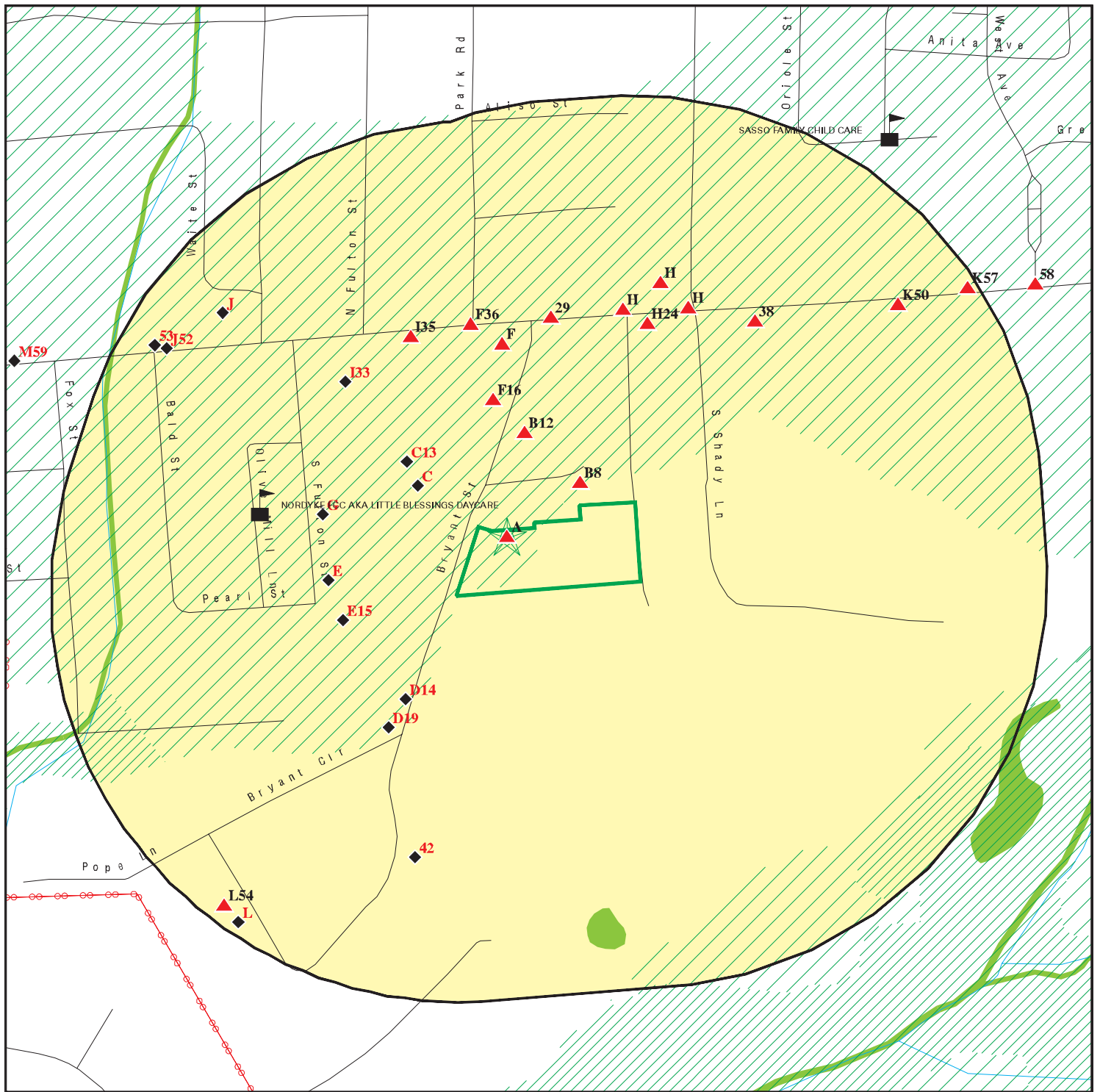


This report includes Interactive Map Layers to display and/or hide map information. The legend includes only those icons for the default map view.

SITE NAME: 214 Bryant Street
ADDRESS: 214 Bryant Street
Ojai CA 93023
LAT/LONG: 34.446494 / 119.236779

CLIENT: Rincon
CONTACT: Lauren Roenicke
INQUIRY #: 05811736.2r
DATE: October 02, 2019 9:37 am

DETAIL MAP - 05811736.2R



Target Property

Sites at elevations higher than or equal to the target property

Sites at elevations lower than the target property

Manufactured Gas Plants

Sensitive Receptors

National Priority List Sites

Dept. Defense Sites

Indian Reservations BIA

Power transmission lines

Special Flood Hazard Area (1%)

0.2% Annual Chance Flood Hazard

National Wetland Inventory

State Wetlands

Areas of Concern

This report includes Interactive Map Layers to display and/or hide map information. The legend includes only those icons for the default map view.

SITE NAME: 214 Bryant Street
ADDRESS: 214 Bryant Street
Ojai CA 93023
LAT/LONG: 34.446494 / 119.236779

CLIENT: Rincon
CONTACT: Lauren Roenicke
INQUIRY #: 05811736.2r
DATE: October 02, 2019 9:39 am

MAP FINDINGS SUMMARY

Database	Search Distance (Miles)	Target Property	< 1/8	1/8 - 1/4	1/4 - 1/2	1/2 - 1	> 1	Total Plotted
STANDARD ENVIRONMENTAL RECORDS								
<i>Federal NPL site list</i>								
NPL	1.000		0	0	0	0	NR	0
Proposed NPL	1.000		0	0	0	0	NR	0
NPL LIENS	1.000		0	0	0	0	NR	0
<i>Federal Delisted NPL site list</i>								
Delisted NPL	1.000		0	0	0	0	NR	0
<i>Federal CERCLIS list</i>								
FEDERAL FACILITY	0.500		0	0	0	NR	NR	0
SEMS	0.500		0	0	0	NR	NR	0
<i>Federal CERCLIS NFRAP site list</i>								
SEMS-ARCHIVE	0.500		0	0	0	NR	NR	0
<i>Federal RCRA CORRACTS facilities list</i>								
CORRACTS	1.000		0	0	0	0	NR	0
<i>Federal RCRA non-CORRACTS TSD facilities list</i>								
RCRA-TSDF	0.500		0	0	0	NR	NR	0
<i>Federal RCRA generators list</i>								
RCRA-LQG	0.250		0	0	NR	NR	NR	0
RCRA-SQG	0.250		1	0	NR	NR	NR	1
RCRA-VSQG	0.250		0	0	NR	NR	NR	0
<i>Federal institutional controls / engineering controls registries</i>								
LUCIS	0.500		0	0	0	NR	NR	0
US ENG CONTROLS	0.500		0	0	0	NR	NR	0
US INST CONTROL	0.500		0	0	0	NR	NR	0
<i>Federal ERNS list</i>								
ERNS	0.001		0	NR	NR	NR	NR	0
<i>State- and tribal - equivalent NPL</i>								
RESPONSE	1.000		0	0	0	0	NR	0
<i>State- and tribal - equivalent CERCLIS</i>								
ENVIROSTOR	1.000		0	0	0	1	NR	1
<i>State and tribal landfill and/or solid waste disposal site lists</i>								
SWF/LF	0.500		0	0	0	NR	NR	0
<i>State and tribal leaking storage tank lists</i>								
LUST	0.500		4	7	7	NR	NR	18

MAP FINDINGS SUMMARY

Database	Search Distance (Miles)	Target Property	< 1/8	1/8 - 1/4	1/4 - 1/2	1/2 - 1	> 1	Total Plotted
INDIAN LUST	0.500		0	0	0	NR	NR	0
CPS-SLIC	0.500		0	0	1	NR	NR	1
State and tribal registered storage tank lists								
FEMA UST	0.250		0	0	NR	NR	NR	0
UST	0.250	1	6	2	NR	NR	NR	9
AST	0.250		0	0	NR	NR	NR	0
INDIAN UST	0.250		0	0	NR	NR	NR	0
State and tribal voluntary cleanup sites								
INDIAN VCP	0.500		0	0	0	NR	NR	0
VCP	0.500		0	0	0	NR	NR	0
State and tribal Brownfields sites								
BROWNFIELDS	0.500		0	0	0	NR	NR	0
ADDITIONAL ENVIRONMENTAL RECORDS								
Local Brownfield lists								
US BROWNFIELDS	0.500		0	0	0	NR	NR	0
Local Lists of Landfill / Solid Waste Disposal Sites								
WMUDS/SWAT	0.500		0	0	0	NR	NR	0
SWRCY	0.500		0	0	0	NR	NR	0
HAULERS	0.001		0	NR	NR	NR	NR	0
INDIAN ODI	0.500		0	0	0	NR	NR	0
DEBRIS REGION 9	0.500		0	0	0	NR	NR	0
ODI	0.500		0	0	0	NR	NR	0
IHS OPEN DUMPS	0.500		0	0	0	NR	NR	0
Local Lists of Hazardous waste / Contaminated Sites								
US HIST CDL	0.001		0	NR	NR	NR	NR	0
HIST Cal-Sites	1.000		0	0	0	0	NR	0
SCH	0.250		0	0	NR	NR	NR	0
CDL	0.001		0	NR	NR	NR	NR	0
CERS HAZ WASTE	0.250	1	3	2	NR	NR	NR	6
Toxic Pits	1.000		0	0	0	0	NR	0
US CDL	0.001		0	NR	NR	NR	NR	0
PFAS	0.500		0	0	0	NR	NR	0
Local Lists of Registered Storage Tanks								
SWEEPS UST	0.250	1	1	1	NR	NR	NR	3
HIST UST	0.250	2	3	3	NR	NR	NR	8
CERS TANKS	0.250		0	1	NR	NR	NR	1
CA FID UST	0.250		1	1	NR	NR	NR	2
Local Land Records								
LIENS	0.001		0	NR	NR	NR	NR	0

MAP FINDINGS SUMMARY

Database	Search Distance (Miles)	Target Property	< 1/8	1/8 - 1/4	1/4 - 1/2	1/2 - 1	> 1	Total Plotted
LIENS 2	0.001		0	NR	NR	NR	NR	0
DEED	0.500		0	0	0	NR	NR	0
Records of Emergency Release Reports								
HMIRS	0.001		0	NR	NR	NR	NR	0
CHMIRS	0.001		0	NR	NR	NR	NR	0
LDS	0.001		0	NR	NR	NR	NR	0
MCS	0.001		0	NR	NR	NR	NR	0
SPILLS 90	0.001		0	NR	NR	NR	NR	0
Other Ascertainable Records								
RCRA NonGen / NLR	0.250		4	8	NR	NR	NR	12
FUDS	1.000		0	0	0	1	NR	1
DOD	1.000		0	0	0	0	NR	0
SCRD DRYCLEANERS	0.500		0	0	0	NR	NR	0
US FIN ASSUR	0.001		0	NR	NR	NR	NR	0
EPA WATCH LIST	0.001		0	NR	NR	NR	NR	0
2020 COR ACTION	0.250		0	0	NR	NR	NR	0
TSCA	0.001		0	NR	NR	NR	NR	0
TRIS	0.001		0	NR	NR	NR	NR	0
SSTS	0.001		0	NR	NR	NR	NR	0
ROD	1.000		0	0	0	0	NR	0
RMP	0.001		0	NR	NR	NR	NR	0
RAATS	0.001		0	NR	NR	NR	NR	0
PRP	0.001		0	NR	NR	NR	NR	0
PADS	0.001		0	NR	NR	NR	NR	0
ICIS	0.001		0	NR	NR	NR	NR	0
FTTS	0.001		0	NR	NR	NR	NR	0
MLTS	0.001		0	NR	NR	NR	NR	0
COAL ASH DOE	0.001		0	NR	NR	NR	NR	0
COAL ASH EPA	0.500		0	0	0	NR	NR	0
PCB TRANSFORMER	0.001		0	NR	NR	NR	NR	0
RADINFO	0.001		0	NR	NR	NR	NR	0
HIST FTTS	0.001		0	NR	NR	NR	NR	0
DOT OPS	0.001		0	NR	NR	NR	NR	0
CONSENT	1.000		0	0	0	0	NR	0
INDIAN RESERV	1.000		0	0	0	0	NR	0
FUSRAP	1.000		0	0	0	0	NR	0
UMTRA	0.500		0	0	0	NR	NR	0
LEAD SMELTERS	0.001		0	NR	NR	NR	NR	0
US AIRS	0.001		0	NR	NR	NR	NR	0
US MINES	0.250		0	0	NR	NR	NR	0
ABANDONED MINES	0.250		0	0	NR	NR	NR	0
FINDS	0.001	1	0	NR	NR	NR	NR	1
UXO	1.000		0	0	0	0	NR	0
ECHO	0.001		0	NR	NR	NR	NR	0
DOCKET HWC	0.001		0	NR	NR	NR	NR	0
FUELS PROGRAM	0.250		0	0	NR	NR	NR	0
CA BOND EXP. PLAN	1.000		0	0	0	0	NR	0
VENTURA CO. BWT	0.001	2	0	NR	NR	NR	NR	2
Cortese	0.500		0	0	0	NR	NR	0

MAP FINDINGS SUMMARY

Database	Search Distance (Miles)	Target Property	< 1/8	1/8 - 1/4	1/4 - 1/2	1/2 - 1	> 1	Total Plotted
CUPA Listings	0.250		1	0	NR	NR	NR	1
DRYCLEANERS	0.250		0	0	NR	NR	NR	0
EMI	0.001		0	NR	NR	NR	NR	0
ENF	0.001		0	NR	NR	NR	NR	0
Financial Assurance	0.001		0	NR	NR	NR	NR	0
HAZNET	0.001	2	0	NR	NR	NR	NR	2
ICE	0.001		0	NR	NR	NR	NR	0
HIST CORTESE	0.500		3	4	3	NR	NR	10
HWP	1.000		0	0	0	0	NR	0
HWT	0.250		0	0	NR	NR	NR	0
MED WASTE VENTURA	0.001		0	NR	NR	NR	NR	0
MINES	0.250		0	0	NR	NR	NR	0
MWMP	0.250		0	0	NR	NR	NR	0
NPDES	0.001		0	NR	NR	NR	NR	0
PEST LIC	0.001		0	NR	NR	NR	NR	0
PROC	0.500		0	0	0	NR	NR	0
Notify 65	1.000		0	0	0	0	NR	0
UIC	0.001		0	NR	NR	NR	NR	0
UIC GEO	0.001		0	NR	NR	NR	NR	0
WASTEWATER PITS	0.500		0	0	0	NR	NR	0
WDS	0.001		0	NR	NR	NR	NR	0
WIP	0.250		0	0	NR	NR	NR	0
MILITARY PRIV SITES	0.001		0	NR	NR	NR	NR	0
PROJECT	0.001		0	NR	NR	NR	NR	0
WDR	0.001		0	NR	NR	NR	NR	0
CIWQS	0.001		0	NR	NR	NR	NR	0
CERS	0.001	1	0	NR	NR	NR	NR	1
NON-CASE INFO	0.001		0	NR	NR	NR	NR	0
OTHER OIL GAS	0.001		0	NR	NR	NR	NR	0
PROD WATER PONDS	0.001		0	NR	NR	NR	NR	0
SAMPLING POINT	0.001		0	NR	NR	NR	NR	0
WELL STIM PROJ	0.001		0	NR	NR	NR	NR	0

EDR HIGH RISK HISTORICAL RECORDS

EDR Exclusive Records

EDR MGP	1.000		0	0	0	0	NR	0
EDR Hist Auto	0.125	1	6	NR	NR	NR	NR	7
EDR Hist Cleaner	0.125		1	NR	NR	NR	NR	1

EDR RECOVERED GOVERNMENT ARCHIVES

Exclusive Recovered Govt. Archives

RGA LF	0.001		0	NR	NR	NR	NR	0
RGA LUST	0.001		0	NR	NR	NR	NR	0

- Totals --		12	34	29	11	2	0	88
-------------	--	----	----	----	----	---	---	----

MAP FINDINGS SUMMARY

<u>Database</u>	<u>Search Distance (Miles)</u>	<u>Target Property</u>	<u>< 1/8</u>	<u>1/8 - 1/4</u>	<u>1/4 - 1/2</u>	<u>1/2 - 1</u>	<u>> 1</u>	<u>Total Plotted</u>
-----------------	--	----------------------------	-----------------	------------------	------------------	----------------	---------------	--------------------------

NOTES:

TP = Target Property

NR = Not Requested at this Search Distance

Sites may be listed in more than one database

Map ID
Direction
Distance
Elevation

MAP FINDINGS

Site

Database(s)

EDR ID Number
EPA ID Number

A1 **ADAMSON AUTOMOTIVE & TOWING**
Target **214 BRYANT ST**
Property **OJAI, CA 93023**

HIST UST **U001579617**
 N/A

Site 1 of 7 in cluster A

Actual:
751 ft.

HIST UST:
Name: ADAMSON AUTOMOTIVE & TOWING
Address: 214 BRYANT ST
City,State,Zip: OJAI, CA 93023
File Number: Not reported
URL: Not reported
Region: STATE
Facility ID: 00000002273
Facility Type: Other
Other Type: AUTO REPAIR & TOWING
Contact Name: MANAGER (SON) GLEN ADAMSON
Telephone: 8056464494
Owner Name: ANN ADAMSON
Owner Address: 164 ENTRADA
Owner City,St,Zip: OJAI, CA 93023
Total Tanks: 0006

Tank Num: 001
Container Num: 2
Year Installed: Not reported
Tank Capacity: 00000000
Tank Used for: PRODUCT
Type of Fuel: DIESEL
Container Construction Thickness: Not reported
Leak Detection: Pressure Test

Tank Num: 002
Container Num: 1
Year Installed: Not reported
Tank Capacity: 00000000
Tank Used for: PRODUCT
Type of Fuel: UNLEADED
Container Construction Thickness: Not reported
Leak Detection: Pressure Test

Tank Num: 003
Container Num: 1
Year Installed: Not reported
Tank Capacity: 00000000
Tank Used for: PRODUCT
Type of Fuel: UNLEADED
Container Construction Thickness: Not reported
Leak Detection: Pressure Test

Tank Num: 004
Container Num: 2
Year Installed: Not reported
Tank Capacity: 00000000
Tank Used for: PRODUCT
Type of Fuel: DIESEL
Container Construction Thickness: Not reported
Leak Detection: Pressure Test

Map ID
Direction
Distance
Elevation

MAP FINDINGS

Site

Database(s)

EDR ID Number
EPA ID Number

ADAMSON AUTOMOTIVE & TOWING (Continued)

U001579617

Tank Num: 005
Container Num: 1
Year Installed: Not reported
Tank Capacity: 00000000
Tank Used for: PRODUCT
Type of Fuel: UNLEADED
Container Construction Thickness: Not reported
Leak Detection: Pressure Test

Tank Num: 006
Container Num: 2
Year Installed: Not reported
Tank Capacity: 00000000
Tank Used for: PRODUCT
Type of Fuel: DIESEL
Container Construction Thickness: Not reported
Leak Detection: Pressure Test

**A2
Target
Property**

**ADAMSONS AUTOMOTIVE & TOWING
214 BRYANT STREET
OJAI, CA**

**UST
SWEEPS UST
HIST UST
VENTURA CO. BWT**

**U003367185
N/A**

Site 2 of 7 in cluster A

**Actual:
751 ft.**

VENTURA CO. UST:
Name: ADAMSONS AUTOMOTIVE & TOWING
Address: 214 BRYANT STREET
City: OJAI
Facility ID: D 1299
Facility Status: Inactive

SWEEPS UST:
Name: ADAMSON AUTOMOTIVE & TOWING
Address: 214 S BRYANT ST
City: OJAI
Status: Active
Comp Number: 961
Number: 9
Board Of Equalization: 44-030741
Referral Date: 09-30-92
Action Date: 09-30-92
Created Date: 02-29-88
Owner Tank Id: Not reported
SWRCB Tank Id: 56-000-000961-000001
Tank Status: A
Capacity: 2000
Active Date: Not reported
Tank Use: UNKNOWN
STG: P
Content: Not reported
Number Of Tanks: 2

Name: ADAMSON AUTOMOTIVE & TOWING
Address: 214 S BRYANT ST
City: OJAI
Status: Active
Comp Number: 961

Map ID
Direction
Distance
Elevation

MAP FINDINGS

Site

Database(s)

EDR ID Number
EPA ID Number

ADAMSONS AUTOMOTIVE & TOWING (Continued)

U003367185

Number: 9
Board Of Equalization: 44-030741
Referral Date: 09-30-92
Action Date: 09-30-92
Created Date: 02-29-88
Owner Tank Id: Not reported
SWRCB Tank Id: 56-000-000961-000002
Tank Status: A
Capacity: 2000
Active Date: Not reported
Tank Use: UNKNOWN
STG: P
Content: Not reported
Number Of Tanks: Not reported

HIST UST:

Name: ADAMSON AUTOMOTIVE AND TOWING
Address: 214 S BRYANT ST
City,State,Zip: OJAI, CA 93023
File Number: 0002C40C
URL: <http://geotracker.waterboards.ca.gov/ustpdfs/pdf/0002C40C.pdf>
Region: Not reported
Facility ID: Not reported
Facility Type: Not reported
Other Type: Not reported
Contact Name: Not reported
Telephone: Not reported
Owner Name: Not reported
Owner Address: Not reported
Owner City,St,Zip: Not reported
Total Tanks: Not reported

Tank Num: Not reported
Container Num: Not reported
Year Installed: Not reported
Tank Capacity: Not reported
Tank Used for: Not reported
Type of Fuel: Not reported
Container Construction Thickness: Not reported
Leak Detection: Not reported

[Click here for Geo Tracker PDF:](#)

VENTURA CO. BWT:

Name: ADAMSON AUTOMOTIVE & TOWING
Address: 214 S BRYANT ST
City,State,Zip: OJAI, CA
Facility ID: FA0004926
Program: BUSINESS PLAN/HAZARDOUS WASTE GENERATOR

Map ID
Direction
Distance
Elevation

MAP FINDINGS

Site

Database(s)

EDR ID Number
EPA ID Number

A3
Target
Property

ADAMSON DAVE AUTOMOTIVE REPAIRING
214 BRYANT ST
OJAI, CA

EDR Hist Auto **1009025491**
N/A

Site 3 of 7 in cluster A

Actual: **EDR Hist Auto**
751 ft.

Year:	Name:	Type:
1975	ADAMSON SHELL AUTOMOTIVE REPAIR	AUTOMOBILE REPAIRING
1980	ADAMSON DAVE AUTOMOTIVE REPAIR	AUTOMOBILE REPAIRING
1980	ADAMSON AUTOMOTIVE	General Automotive Repair Shops
1982	ADAMSON AUTOMOTIVE	General Automotive Repair Shops
1983	ADAMSON AUTOMOTIVE	General Automotive Repair Shops
1985	ADAMSON AUTOMOTIVE	General Automotive Repair Shops
1986	ADAMSON AUTOMOTIVE	General Automotive Repair Shops
1987	ADAMSON AUTOMOTIVE	General Automotive Repair Shops
1988	ADAMSON AUTOMOTIVE	General Automotive Repair Shops
1989	ADAMSON AUTOMOTIVE	General Automotive Repair Shops
1990	ADAMSON AUTOMOTIVE	General Automotive Repair Shops
1991	ADAMSON AUTOMOTIVE	General Automotive Repair Shops
1992	ADAMSON AUTOMOTIVE & TOWING	Engine Repair
1993	ADAMSON AUTOMOTIVE & TOWING	Engine Repair
1994	ADAMSON AUTOMOTIVE & TOWING	Engine Repair
1995	ADAMSON AUTOMOTIVE & TOWING	Engine Repair
1996	ADAMSON AUTOMOTIVE & TOWING	Engine Repair
1997	ADAMSON AUTOMOTIVE & TOWING	Engine Repair
1998	ADAMSON AUTOMOTIVE & TOWING	Engine Repair
1999	ADAMSON AUTOMOTIVE & TOWING	Engine Repair
2000	ADAMSON AUTOMOTIVE & TOWING	Engine Repair
2001	ADAMSON AUTOMOTIVE & TOWING	Engine Repair
2002	ADAMSON AUTOMOTIVE & TOWING	Engine Repair
2003	ADAMSON AUTOMOTIVE & TOWING	Engine Repair
2004	ADAMSON AUTOMOTIVE & TOWING	Engine Repair
2005	ADAMSON AUTOMOTIVE & TOWING	Engine Repair
2006	ADAMSON AUTOMOTIVE & TOWING	Engine Repair
2007	ADAMSON AUTOMOTIVE & TOWING	Engine Repair
2008	ADAMSON AUTOMOTIVE & TOWING	Engine Repair
2009	ADAMSON AUTOMOTIVE & TOWING	Engine Repair
2010	ADAMSON AUTOMOTIVE & TOWING	Engine Repair
2011	ADAMSON AUTOMOTIVE & TOWING	Engine Repair
2012	ADAMSON AUTOMOTIVE & TOWING	Engine Repair
2013	ADAMSON AUTOMOTIVE & TOWING	Engine Repair
2014	ADAMSON AUTOMOTIVE & TOWING	Engine Repair

A4
Target
Property

ADAMSON AUTOMOTIVE & TOWING
214 S BRYANT ST
OJAI, CA 93023

FINDS **1023364392**
N/A

Site 4 of 7 in cluster A

Actual: **FINDS:**
751 ft.

Registry ID: 110066618244

Environmental Interest/Information System
STATE MASTER

Map ID
Direction
Distance
Elevation

MAP FINDINGS

Site

Database(s)

EDR ID Number
EPA ID Number

ADAMSON AUTOMOTIVE & TOWING (Continued)

1023364392

[Click this hyperlink](#) while viewing on your computer to access additional FINDS: detail in the EDR Site Report.

**A5
Target
Property**

**ADAMSON AUTOMOTIVE
214 BRYANT ST
OJAI, CA 93023**

**VENTURA CO. BWT
HAZNET**

**S113021738
N/A**

Site 5 of 7 in cluster A

**Actual:
751 ft.**

VENTURA CO. BWT:

Name: ADAMSON AUTOMOTIVE & TOWING
Address: 214S BRYANT ST
City,State,Zip: OJAI, CA
Facility ID: HM 2556
Program: Not reported

HAZNET:

Name: ADAMSON AUTOMOTIVE
Address: 214 BRYANT ST
City,State,Zip: OJAI, CA 930230000
Year: 2001
GEPAID: CAL000000230
Contact: ANN ADAMSON/OWNER
Telephone: 8056464494
Mailing Name: Not reported
Mailing Address: 214 BRYANT ST
Mailing City,St,Zip: OJAI, CA 930233313
Gen County: Ventura
TSD EPA ID: CAD028409019
TSD County: Los Angeles
Tons: 0.42
CA Waste Code: 134-Aqueous solution with total organic residues less than 10 percent
Method: H01-Transfer Station
Facility County: Ventura

Name: ADAMSON AUTOMOTIVE
Address: 214 BRYANT ST
City,State,Zip: OJAI, CA 930230000
Year: 1997
GEPAID: CAL000000230
Contact: ANN ADAMSON/OWNER
Telephone: 8056464494
Mailing Name: Not reported
Mailing Address: 214 BRYANT ST
Mailing City,St,Zip: OJAI, CA 930233313
Gen County: Ventura
TSD EPA ID: CAT080013352
TSD County: Los Angeles
Tons: 0.6672
CA Waste Code: 223-Unspecified oil-containing waste
Method: R01-Recycler
Facility County: Ventura

Map ID
Direction
Distance
Elevation

MAP FINDINGS

Site

Database(s)

EDR ID Number
EPA ID Number

A6
Target
Property

ADAMSON AUTOMOTIVE & TOWING
214 S BRYANT ST
OJAI, CA 93023

CERS HAZ WASTE
CERS

S123103217
N/A

Site 6 of 7 in cluster A

Actual:
751 ft.

CERS HAZ WASTE:

Name: ADAMSON AUTOMOTIVE & TOWING
Address: 214 S BRYANT ST
City,State,Zip: OJAI, CA 93023
Site ID: 89721
CERS ID: 10331824
CERS Description: Hazardous Waste Generator

CERS:

Name: ADAMSON AUTOMOTIVE & TOWING
Address: 214 S BRYANT ST
City,State,Zip: OJAI, CA 93023
Site ID: 89721
CERS ID: 10331824
CERS Description: Chemical Storage Facilities

Violations:

Site ID: 89721
Site Name: ADAMSON AUTOMOTIVE & TOWING
Violation Date: 08-10-2016
Citation: HSC 6.95 25508(a)(1) - California Health and Safety Code, Chapter 6.95, Section(s) 25508(a)(1)
Violation Description: Failure to complete and electronically submit a site map with all required content.
Violation Notes: Returned to compliance on 08/24/2016.
Violation Division: Ventura County Environmental Health
Violation Program: HMRRP
Violation Source: CERS

Site ID: 89721
Site Name: ADAMSON AUTOMOTIVE & TOWING
Violation Date: 08-10-2016
Citation: HSC 6.95 25508.2 - California Health and Safety Code, Chapter 6.95, Section(s) 25508.2
Violation Description: Failure to annually review and electronically certify that the business plan is complete and accurate on or before the annual due date.
Violation Notes: Returned to compliance on 08/24/2016.
Violation Division: Ventura County Environmental Health
Violation Program: HMRRP
Violation Source: CERS

Site ID: 89721
Site Name: ADAMSON AUTOMOTIVE & TOWING
Violation Date: 08-10-2016
Citation: HSC 6.95 25505(c) - California Health and Safety Code, Chapter 6.95, Section(s) 25505(c)
Violation Description: Failure to have a business plan readily available to personnel of the business or the unified program facility with responsibilities for emergency response or training.
Violation Notes: Returned to compliance on 08/24/2016.
Violation Division: Ventura County Environmental Health
Violation Program: HMRRP

Map ID
Direction
Distance
Elevation

MAP FINDINGS

Site

Database(s)

EDR ID Number
EPA ID Number

ADAMSON AUTOMOTIVE & TOWING (Continued)

S123103217

Violation Source: CERS

Site ID: 89721
Site Name: ADAMSON AUTOMOTIVE & TOWING
Violation Date: 06-14-2017
Citation: HSC 6.95 25505(a)(4) - California Health and Safety Code, Chapter 6.95, Section(s) 25505(a)(4)
Violation Description: Failure to provide initial and annual training to all employees in safety procedures in the event of a release or threatened release of a hazardous material or failure to document and maintain training records for a minimum of three years.
Violation Notes: Returned to compliance on 08/17/2017.
Violation Division: Ventura County Environmental Health
Violation Program: HMRRP
Violation Source: CERS

Site ID: 89721
Site Name: ADAMSON AUTOMOTIVE & TOWING
Violation Date: 06-14-2017
Citation: HSC 6.95 Multiple - California Health and Safety Code, Chapter 6.95, Section(s) Multiple
Violation Description: Business Plan Program - Administration/Documentation - General
Violation Notes: Returned to compliance on 06/26/2017.
Violation Division: Ventura County Environmental Health
Violation Program: HMRRP
Violation Source: CERS

Evaluation:
Eval General Type: Compliance Evaluation Inspection
Eval Date: 06-14-2017
Violations Found: No
Eval Type: Routine done by local agency
Eval Notes: Not reported
Eval Division: Ventura County Environmental Health
Eval Program: HW
Eval Source: CERS

Eval General Type: Compliance Evaluation Inspection
Eval Date: 06-14-2017
Violations Found: Yes
Eval Type: Routine done by local agency
Eval Notes: Not reported
Eval Division: Ventura County Environmental Health
Eval Program: HMRRP
Eval Source: CERS

Eval General Type: Compliance Evaluation Inspection
Eval Date: 07-15-2014
Violations Found: No
Eval Type: Routine done by local agency
Eval Notes: Not reported
Eval Division: Ventura County Environmental Health
Eval Program: HMRRP
Eval Source: CERS

Eval General Type: Compliance Evaluation Inspection
Eval Date: 07-15-2014

Map ID
Direction
Distance
Elevation

MAP FINDINGS

Site

Database(s)

EDR ID Number
EPA ID Number

ADAMSON AUTOMOTIVE & TOWING (Continued)

S123103217

Violations Found: No
Eval Type: Routine done by local agency
Eval Notes: Not reported
Eval Division: Ventura County Environmental Health
Eval Program: HW
Eval Source: CERS

Eval General Type: Compliance Evaluation Inspection
Eval Date: 08-10-2016
Violations Found: No
Eval Type: Routine done by local agency
Eval Notes: Not reported
Eval Division: Ventura County Environmental Health
Eval Program: HW
Eval Source: CERS

Eval General Type: Compliance Evaluation Inspection
Eval Date: 08-10-2016
Violations Found: Yes
Eval Type: Routine done by local agency
Eval Notes: Not reported
Eval Division: Ventura County Environmental Health
Eval Program: HMRRP
Eval Source: CERS

Affiliation:

Affiliation Type Desc: CUPA District
Entity Name: Ventura County Environmental Health
Entity Title: Not reported
Affiliation Address: 800 South Victoria Avenue
Affiliation City: Ventura
Affiliation State: CA
Affiliation Country: Not reported
Affiliation Zip: 93009
Affiliation Phone: (805) 654-2813

Affiliation Type Desc: Facility Mailing Address
Entity Name: Mailing Address
Entity Title: Not reported
Affiliation Address: 214 S BRYANT ST
Affiliation City: OJAI
Affiliation State: CA
Affiliation Country: Not reported
Affiliation Zip: 93023
Affiliation Phone: Not reported

Affiliation Type Desc: Operator
Entity Name: GLENN ADAMSON
Entity Title: Not reported
Affiliation Address: Not reported
Affiliation City: Not reported
Affiliation State: Not reported
Affiliation Country: Not reported
Affiliation Zip: Not reported
Affiliation Phone: (805) 646-1945

Affiliation Type Desc: Legal Owner

Map ID
Direction
Distance
Elevation

MAP FINDINGS

Site

Database(s)

EDR ID Number
EPA ID Number

ADAMSON AUTOMOTIVE & TOWING (Continued)

S123103217

Entity Name:	ANN ADAMSON
Entity Title:	Not reported
Affiliation Address:	214 S BRYANT ST
Affiliation City:	OJAI
Affiliation State:	CA
Affiliation Country:	United States
Affiliation Zip:	93023
Affiliation Phone:	(805) 646-1945
Affiliation Type Desc:	Parent Corporation
Entity Name:	ADAMSON AUTOMOTIVE & TOWING
Entity Title:	Not reported
Affiliation Address:	Not reported
Affiliation City:	Not reported
Affiliation State:	Not reported
Affiliation Country:	Not reported
Affiliation Zip:	Not reported
Affiliation Phone:	Not reported
Affiliation Type Desc:	Document Preparer
Entity Name:	MIGUEL FLORES
Entity Title:	Not reported
Affiliation Address:	Not reported
Affiliation City:	Not reported
Affiliation State:	Not reported
Affiliation Country:	Not reported
Affiliation Zip:	Not reported
Affiliation Phone:	Not reported
Affiliation Type Desc:	Environmental Contact
Entity Name:	GLENN ADAMSON
Entity Title:	Not reported
Affiliation Address:	509 CRESTVIEW DR.
Affiliation City:	OJAI
Affiliation State:	CA
Affiliation Country:	Not reported
Affiliation Zip:	93023
Affiliation Phone:	Not reported
Affiliation Type Desc:	Identification Signer
Entity Name:	Miguel Flores
Entity Title:	Tow Supervisor
Affiliation Address:	Not reported
Affiliation City:	Not reported
Affiliation State:	Not reported
Affiliation Country:	Not reported
Affiliation Zip:	Not reported
Affiliation Phone:	Not reported

Map ID
Direction
Distance
Elevation

MAP FINDINGS

Site

Database(s)

EDR ID Number
EPA ID Number

A7
Target
Property

ADAMSON AUTOMOTIVE
214 S BRYANT ST
OJAI, CA 93023

HAZNET

S113046360
N/A

Site 7 of 7 in cluster A

Actual:
751 ft.

HAZNET:

Name: ADAMSON AUTOMOTIVE
Address: 214 S BRYANT ST
City,State,Zip: OJAI, CA 930230000
Year: 2017
GEPAID: CAL000063684
Contact: GLENN ADAMSON
Telephone: 8057016165
Mailing Name: Not reported
Mailing Address: 214 S BRYANT ST
Mailing City,St,Zip: OJAI, CA 930230000
Gen County: Ventura
TSD EPA ID: CAL000330453
TSD County: Los Angeles
Tons: 0.85
CA Waste Code: 352-Other organic solids
Method: H010-Metals Recovery Including Retoring,Smelting,Chemicals,Ect
Facility County: Ventura

Name: ADAMSON AUTOMOTIVE
Address: 214 S BRYANT ST
City,State,Zip: OJAI, CA 930230000
Year: 2011
GEPAID: CAL000063684
Contact: GLENN ADAMSON
Telephone: 8056464494
Mailing Name: Not reported
Mailing Address: 214 S BRYANT ST
Mailing City,St,Zip: OJAI, CA 930230000
Gen County: Ventura
TSD EPA ID: TXD077603371
TSD County: 99
Tons: 0.1
CA Waste Code: 212-Oxygenated solvents (acetone, butanol, ethyl acetate, etc.)
Method: H061-Fuel Blending Prior To Energy Recovery At Another Site
Facility County: Ventura

Name: ADAMSON AUTOMOTIVE
Address: 214 S BRYANT ST
City,State,Zip: OJAI, CA 930230000
Year: 2000
GEPAID: CAL000063684
Contact: GLENN ADAMSON
Telephone: 8056464494
Mailing Name: Not reported
Mailing Address: 214 S BRYANT ST
Mailing City,St,Zip: OJAI, CA 930230000
Gen County: Ventura
TSD EPA ID: CAT080013352
TSD County: Los Angeles
Tons: 1.7097
CA Waste Code: 223-Unspecified oil-containing waste
Method: R01-Recycler

Map ID
Direction
Distance
Elevation

MAP FINDINGS

Site

Database(s)

EDR ID Number
EPA ID Number

ADAMSON AUTOMOTIVE (Continued)

S113046360

Facility County: Ventura

Name: ADAMSON AUTOMOTIVE
Address: 214 S BRYANT ST
City,State,Zip: OJAI, CA 930230000
Year: 2000
GEPAID: CAL000063684
Contact: GLENN ADAMSON
Telephone: 8056464494
Mailing Name: Not reported
Mailing Address: 214 S BRYANT ST
Mailing City,St,Zip: OJAI, CA 930230000
Gen County: Ventura
TSD EPA ID: CAT080013352
TSD County: Los Angeles
Tons: 0.6463
CA Waste Code: 133-Aqueous solution with total organic residues 10 percent or more
Method: R01-Recycler
Facility County: Ventura

Name: ADAMSON AUTOMOTIVE
Address: 214 S BRYANT ST
City,State,Zip: OJAI, CA 930230000
Year: 1999
GEPAID: CAL000063684
Contact: GLENN ADAMSON
Telephone: 8056464494
Mailing Name: Not reported
Mailing Address: 214 S BRYANT ST
Mailing City,St,Zip: OJAI, CA 930230000
Gen County: Ventura
TSD EPA ID: CAT080013352
TSD County: Los Angeles
Tons: 0.834
CA Waste Code: 133-Aqueous solution with total organic residues 10 percent or more
Method: R01-Recycler
Facility County: Ventura

[Click this hyperlink](#) while viewing on your computer to access
1 additional CA_HAZNET: record(s) in the EDR Site Report.

**B8
NE
< 1/8
0.014 mi.
76 ft.**

**CHASE BROS. DAIRY #12
201 SIGNAL STREET
OJAI, CA**

Site 1 of 2 in cluster B

**Relative:
Higher
Actual:
760 ft.**

VENTURA CO. UST:
Name: CHASE BROS. DAIRY #12
Address: 201 SIGNAL STREET
City: OJAI
Facility ID: D 590
Facility Status: Inactive

**UST U002244241
N/A**

Map ID
Direction
Distance
Elevation

MAP FINDINGS

EDR ID Number
EPA ID Number

C9
WNW
< 1/8
0.045 mi.
238 ft.
Site 1 of 4 in cluster C

CERS HAZ WASTE
CERS
S123099596
N/A

Relative:
Lower

Actual:
745 ft.

CERS HAZ WASTE:

Name: DOYLE'S AUTO SERVICE
Address: 207 BRYANT ST
City,State,Zip: OJAI, CA 93023
Site ID: 26332
CERS ID: 10335409
CERS Description: Hazardous Waste Generator

CERS:

Name: DOYLE'S AUTO SERVICE
Address: 207 BRYANT ST
City,State,Zip: OJAI, CA 93023
Site ID: 26332
CERS ID: 10335409
CERS Description: Chemical Storage Facilities

Violations:

Site ID: 26332
Site Name: DOYLE'S AUTO SERVICE
Violation Date: 07-07-2016
Citation: HSC 6.95 25508.2 - California Health and Safety Code, Chapter 6.95, Section(s) 25508.2
Violation Description: Failure to annually review and electronically certify that the business plan is complete and accurate on or before the annual due date.
Violation Notes: Returned to compliance on 08/08/2016.
Violation Division: Ventura County Environmental Health
Violation Program: HMRRP
Violation Source: CERS

Evaluation:

Eval General Type: Compliance Evaluation Inspection
Eval Date: 07-07-2016
Violations Found: No
Eval Type: Routine done by local agency
Eval Notes: Not reported
Eval Division: Ventura County Environmental Health
Eval Program: HW
Eval Source: CERS

Eval General Type: Compliance Evaluation Inspection
Eval Date: 07-07-2016
Violations Found: Yes
Eval Type: Routine done by local agency
Eval Notes: Not reported
Eval Division: Ventura County Environmental Health
Eval Program: HMRRP
Eval Source: CERS

Eval General Type: Compliance Evaluation Inspection
Eval Date: 07-09-2014
Violations Found: No
Eval Type: Routine done by local agency

Map ID
Direction
Distance
Elevation

MAP FINDINGS

Site

Database(s)

EDR ID Number
EPA ID Number

DOYLE'S AUTO SERVICE (Continued)

S123099596

Eval Notes: Not reported
Eval Division: Ventura County Environmental Health
Eval Program: HMRRP
Eval Source: CERS

Eval General Type: Compliance Evaluation Inspection
Eval Date: 07-09-2014
Violations Found: No
Eval Type: Routine done by local agency
Eval Notes: Not reported
Eval Division: Ventura County Environmental Health
Eval Program: HW
Eval Source: CERS

Eval General Type: Compliance Evaluation Inspection
Eval Date: 09-18-2018
Violations Found: No
Eval Type: Routine done by local agency
Eval Notes: Not reported
Eval Division: Ventura County Environmental Health
Eval Program: HMRRP
Eval Source: CERS

Eval General Type: Compliance Evaluation Inspection
Eval Date: 09-18-2018
Violations Found: No
Eval Type: Routine done by local agency
Eval Notes: Not reported
Eval Division: Ventura County Environmental Health
Eval Program: HW
Eval Source: CERS

Coordinates:
Site ID: 26332
Facility Name: DOYLE'S AUTO SERVICE
Env Int Type Code: HWG
Program ID: 10335409
Coord Name: Not reported
Ref Point Type Desc: Center of a facility or station.
Latitude: 34.446940
Longitude: -119.237740

Affiliation:
Affiliation Type Desc: Facility Mailing Address
Entity Name: Mailing Address
Entity Title: Not reported
Affiliation Address: 207 BRYANT ST
Affiliation City: OJAI
Affiliation State: CA
Affiliation Country: Not reported
Affiliation Zip: 93023
Affiliation Phone: Not reported

Affiliation Type Desc: Legal Owner
Entity Name: JAMES DOYLE
Entity Title: Not reported

Map ID
Direction
Distance
Elevation

MAP FINDINGS

Site

Database(s)

EDR ID Number
EPA ID Number

DOYLE'S AUTO SERVICE (Continued)

S123099596

Affiliation Address: 207 BRYANT ST
Affiliation City: OJAI
Affiliation State: CA
Affiliation Country: United States
Affiliation Zip: 93023
Affiliation Phone: (805) 640-1164

Affiliation Type Desc: Operator
Entity Name: JAMES DOYLE
Entity Title: Not reported
Affiliation Address: Not reported
Affiliation City: Not reported
Affiliation State: Not reported
Affiliation Country: Not reported
Affiliation Zip: Not reported
Affiliation Phone: (805) 640-1164

Affiliation Type Desc: Document Preparer
Entity Name: JIM DOYLE
Entity Title: Not reported
Affiliation Address: Not reported
Affiliation City: Not reported
Affiliation State: Not reported
Affiliation Country: Not reported
Affiliation Zip: Not reported
Affiliation Phone: Not reported

Affiliation Type Desc: CUPA District
Entity Name: Ventura County Environmental Health
Entity Title: Not reported
Affiliation Address: 800 South Victoria Avenue
Affiliation City: Ventura
Affiliation State: CA
Affiliation Country: Not reported
Affiliation Zip: 93009
Affiliation Phone: (805) 654-2813

Affiliation Type Desc: Environmental Contact
Entity Name: JAMES DOYLE
Entity Title: Not reported
Affiliation Address: 207 BRYANT ST
Affiliation City: OJAI
Affiliation State: CA
Affiliation Country: Not reported
Affiliation Zip: 93023
Affiliation Phone: Not reported

Affiliation Type Desc: Identification Signer
Entity Name: JIM DOYLE
Entity Title: OWNER/OPERATOR
Affiliation Address: Not reported
Affiliation City: Not reported
Affiliation State: Not reported
Affiliation Country: Not reported
Affiliation Zip: Not reported
Affiliation Phone: Not reported

Map ID
Direction
Distance
Elevation

MAP FINDINGS

Site

Database(s)

EDR ID Number
EPA ID Number

DOYLE'S AUTO SERVICE (Continued)

S123099596

Affiliation Type Desc: Parent Corporation
Entity Name: DOYLE'S AUTO SERVICE
Entity Title: Not reported
Affiliation Address: Not reported
Affiliation City: Not reported
Affiliation State: Not reported
Affiliation Country: Not reported
Affiliation Zip: Not reported
Affiliation Phone: Not reported

C10
WNW
< 1/8
0.045 mi.
238 ft.

DOYLE'S AUTO SERVICE
207 BRYANT ST
OJAI, CA 93023

RCRA NonGen / NLR

1024797590
CAL000189747

Site 2 of 4 in cluster C

Relative:
Lower

RCRA NonGen / NLR:

Actual:
745 ft.

Date form received by agency: 12/28/1999
Facility name: DOYLE'S AUTO SERVICE
Facility address: 207 BRYANT ST
OJAI, CA 93023-0000
EPA ID: CAL000189747
Contact: JIM DOYLE
Contact address: 207 BRYANT ST
OJAI, CA 93023-0000
Contact country: Not reported
Contact telephone: 805-640-1164
Contact email: JIM-DOYLE@ATT.NET
EPA Region: 09
Classification: Non-Generator
Description: Handler: Non-Generators do not presently generate hazardous waste

Owner/Operator Summary:

Owner/operator name: JAMES DOYLE
Owner/operator address: 207 BRYANT ST
OJAI, CA 93023
Owner/operator country: Not reported
Owner/operator telephone: 805-640-1164
Owner/operator email: Not reported
Owner/operator fax: Not reported
Owner/operator extension: Not reported
Legal status: Other
Owner/Operator Type: Owner
Owner/Op start date: Not reported
Owner/Op end date: Not reported

Owner/operator name: JIM DOYLE
Owner/operator address: 207 BRYANT ST
OJAI, CA 93023
Owner/operator country: Not reported
Owner/operator telephone: 805-640-1164
Owner/operator email: Not reported
Owner/operator fax: Not reported
Owner/operator extension: Not reported
Legal status: Other
Owner/Operator Type: Operator

Map ID
Direction
Distance
Elevation

MAP FINDINGS

Site

Database(s)

EDR ID Number
EPA ID Number

DOYLE'S AUTO SERVICE (Continued)

1024797590

Owner/Op start date: Not reported
Owner/Op end date: Not reported

Handler Activities Summary:

U.S. importer of hazardous waste: No
Mixed waste (haz. and radioactive): No
Recycler of hazardous waste: No
Transporter of hazardous waste: Yes
Treater, storer or disposer of HW: No
Underground injection activity: No
On-site burner exemption: No
Furnace exemption: No
Used oil fuel burner: No
Used oil processor: No
Used oil refiner: No
Used oil fuel marketer to burner: No
Used oil Specification marketer: No
Used oil transfer facility: No
Used oil transporter: No

Violation Status: No violations found

C11
WNW
< 1/8
0.045 mi.
238 ft.

BRUES BODYSHOP
207 BRYANT ST
OJAI, CA 93023

RCRA NonGen / NLR

1024792262
CAL000117896

Site 3 of 4 in cluster C

Relative:
Lower

RCRA NonGen / NLR:

Actual:
745 ft.

Date form received by agency: 08/23/1994
Facility name: BRUES BODYSHOP
Facility address: 207 BRYANT ST
OJAI, CA 93023-0000
EPA ID: CAL000117896
Contact: PHIL LEHR
Contact address: 207 BRYANT ST
OJAI, CA 93023
Contact country: Not reported
Contact telephone: 805-646-1812
Contact email: BRUES1@YAHOO.COM
EPA Region: 09
Classification: Non-Generator
Description: Handler: Non-Generators do not presently generate hazardous waste

Owner/Operator Summary:

Owner/operator name: PHIL LEHR
Owner/operator address: 207 BRYANT ST
OJAI, CA 93023
Owner/operator country: Not reported
Owner/operator telephone: 805-646-1812
Owner/operator email: Not reported
Owner/operator fax: Not reported
Owner/operator extension: Not reported
Legal status: Other
Owner/Operator Type: Operator
Owner/Op start date: Not reported
Owner/Op end date: Not reported

Map ID
Direction
Distance
Elevation

MAP FINDINGS

Site

Database(s)

EDR ID Number
EPA ID Number

BRUES BODYSHOP (Continued)

1024792262

Owner/operator name: PHIL LEHR
Owner/operator address: 207 BRYANT ST
OJAI, CA 93023
Owner/operator country: Not reported
Owner/operator telephone: 805-646-1812
Owner/operator email: Not reported
Owner/operator fax: Not reported
Owner/operator extension: Not reported
Legal status: Other
Owner/Operator Type: Owner
Owner/Op start date: Not reported
Owner/Op end date: Not reported

Handler Activities Summary:

U.S. importer of hazardous waste: No
Mixed waste (haz. and radioactive): No
Recycler of hazardous waste: No
Transporter of hazardous waste: Yes
Treater, storer or disposer of HW: No
Underground injection activity: No
On-site burner exemption: No
Furnace exemption: No
Used oil fuel burner: No
Used oil processor: No
User oil refiner: No
Used oil fuel marketer to burner: No
Used oil Specification marketer: No
Used oil transfer facility: No
Used oil transporter: No

Violation Status: No violations found

B12
North
< 1/8
0.056 mi.
296 ft.

OJAI AUTO SERVICE
114 BRYANT ST
OJAI, CA
Site 2 of 2 in cluster B

EDR Hist Auto **1009022876**
N/A

Relative:
Higher

EDR Hist Auto

Actual:
754 ft.

Year:	Name:	Type:
1949	OJAI AUTO SERVICE	AUTOMOBILE REPAIRING
1957	OJAI AUTO SERVICE	AUTOMOBILE REPAIRING
1980	AVIATION PRODUCTS INC	Gasoline Service Stations

C13
NW
< 1/8
0.060 mi.
315 ft.

INDUSTRIAL TOOLS INC
201 BRYANT STT
OJAI, CA 93023
Site 4 of 4 in cluster C

RCRA-SQG **1000428529**
FINDS **CAD982338584**
ECHO
CUPA Listings

Relative:
Lower

RCRA-SQG:

Actual:
745 ft.

Date form received by agency: 12/11/1987
Facility name: INDUSTRIAL TOOLS INC
Facility address: 201 BRYANT STT
OJAI, CA 93023
EPA ID: CAD982338584

Map ID
Direction
Distance
Elevation

MAP FINDINGS

Site

Database(s)

EDR ID Number
EPA ID Number

INDUSTRIAL TOOLS INC (Continued)

1000428529

Mailing address: 201 BRYANT ST
OJAI, CA 93023
Contact: ENVIRONMENTAL MANAGER
Contact address: 201 BRYANT STT
OJAI, CA 93023
Contact country: US
Contact telephone: 805-646-5516
Contact email: Not reported
EPA Region: 09
Classification: Small Small Quantity Generator
Description: Handler: generates more than 100 and less than 1000 kg of hazardous waste during any calendar month and accumulates less than 6000 kg of hazardous waste at any time; or generates 100 kg or less of hazardous waste during any calendar month, and accumulates more than 1000 kg of hazardous waste at any time

Owner/Operator Summary:

Owner/operator name: WR NIELSON
Owner/operator address: NOT REQUIRED
NOT REQUIRED, ME 99999
Owner/operator country: Not reported
Owner/operator telephone: 415-555-1212
Owner/operator email: Not reported
Owner/operator fax: Not reported
Owner/operator extension: Not reported
Legal status: Private
Owner/Operator Type: Owner
Owner/Op start date: Not reported
Owner/Op end date: Not reported

Owner/operator name: NOT REQUIRED
Owner/operator address: NOT REQUIRED
NOT REQUIRED, ME 99999
Owner/operator country: Not reported
Owner/operator telephone: 415-555-1212
Owner/operator email: Not reported
Owner/operator fax: Not reported
Owner/operator extension: Not reported
Legal status: Private
Owner/Operator Type: Operator
Owner/Op start date: Not reported
Owner/Op end date: Not reported

Handler Activities Summary:

U.S. importer of hazardous waste: No
Mixed waste (haz. and radioactive): No
Recycler of hazardous waste: No
Transporter of hazardous waste: No
Treater, storer or disposer of HW: No
Underground injection activity: No
On-site burner exemption: No
Furnace exemption: No
Used oil fuel burner: No
Used oil processor: No
Used oil refiner: No
Used oil fuel marketer to burner: No

Map ID
Direction
Distance
Elevation

MAP FINDINGS

Site

Database(s)

EDR ID Number
EPA ID Number

INDUSTRIAL TOOLS INC (Continued)

1000428529

Used oil Specification marketer: No
Used oil transfer facility: No
Used oil transporter: No

Violation Status: No violations found

FINDS:

Registry ID: 110002796519

Environmental Interest/Information System

RCRAInfo is a national information system that supports the Resource Conservation and Recovery Act (RCRA) program through the tracking of events and activities related to facilities that generate, transport, and treat, store, or dispose of hazardous waste. RCRAInfo allows RCRA program staff to track the notification, permit, compliance, and corrective action activities required under RCRA.

[Click this hyperlink](#) while viewing on your computer to access additional FINDS: detail in the EDR Site Report.

ECHO:

Envid: 1000428529
Registry ID: 110002796519
DFR URL: <http://echo.epa.gov/detailed-facility-report?fid=110002796519>

CUPA MONTEREY:

Name: SALINAS ENERGY CORP
Address: 201 BRYANT ST
City,State,Zip: OJAI, CA 93023
Facility Id: FA0825374
Region: MONTEREY
Program/Element Code: 5040
Program/Element: 5040 - BASE FEE-HAZARDOUS MATERIALS REGISTRATION
Billing Status: 02 - INACTIVE, NON-BILLABLE
EDR Link ID: FA0825374
Mailing Address: Not reported
Mailing City State Zip: SALINAS CA
Program Identifier: Not reported
Owner ID: OW0809981
Last Billing Date: Not reported
Last Payment Date: Not reported
Last Payment Amount: 0.00
Total Fee Amount: 0.00
Total Amount Paid: Not reported
Units: Not reported
Financial Status: (none)
Phone: Not reported
E-Mail: Not reported
Last Activity Date: Not reported
Prior Inspection Date: Not reported
Current Inspection Date: Not reported
Record ID: PR0631961

Map ID
Direction
Distance
Elevation

MAP FINDINGS

EDR ID Number
EPA ID Number

D14
SSW
< 1/8
0.071 mi.
375 ft.

R.R. LOOMAN
405 BRYANT STREET
OJAI, CA

Site 1 of 2 in cluster D

Relative:
Lower
Actual:
742 ft.

VENTURA CO. UST:

Name: R.R. LOOMAN
Address: 405 BRYANT STREET
City: OJAI
Facility ID: D 48
Facility Status: Inactive

UST U003187543
N/A

E15
WSW
< 1/8
0.072 mi.
378 ft.

LEN MANN
309 FULTON ST
OJAI, CA 93023

Site 1 of 3 in cluster E

Relative:
Lower
Actual:
740 ft.

LUST:

Name: MANN PROPERTY (LEN)
Address: 309 FULTON ST
City,State,Zip: OJAI, CA 93023
Lead Agency: VENTURA COUNTY
Case Type: LUST Cleanup Site
Geo Track: http://geotracker.waterboards.ca.gov/profile_report.asp?global_id=T0611100407
Global Id: T0611100407
Latitude: 34.4457422327726
Longitude: -119.238545894623
Status: Completed - Case Closed
Status Date: 10/28/2009
Case Worker: GLT
RB Case Number: C88181
Local Agency: VENTURA COUNTY
File Location: Not reported
Local Case Number: 88181
Potential Media Affect: Other Groundwater (uses other than drinking water)
Potential Contaminants of Concern: Gasoline
Site History: Not reported

LUST:

Global Id: T0611100407
Contact Type: Regional Board Caseworker
Contact Name: DANIEL PIROTON
Organization Name: LOS ANGELES RWQCB (REGION 4)
Address: Not reported
City: R4 UNKNOWN
Email: dpirotton@waterboards.ca.gov
Phone Number: 2135766714

Global Id: T0611100407
Contact Type: Local Agency Caseworker
Contact Name: GINA TERESA
Organization Name: VENTURA COUNTY
Address: 800 S. VICTORIA AVENUE
City: VENTURA
Email: gina.teresa@ventura.org
Phone Number: Not reported

LUST S104164759
HIST CORTESE N/A

Map ID
Direction
Distance
Elevation

MAP FINDINGS

Site

Database(s)

EDR ID Number
EPA ID Number

LEN MANN (Continued)

S104164759

LUST:

Global Id:	T0611100407
Action Type:	ENFORCEMENT
Date:	06/30/2009
Action:	LOP Case Closure Summary to RB - #27
Global Id:	T0611100407
Action Type:	RESPONSE
Date:	04/14/2006
Action:	Electronic Reporting Submittal Due
Global Id:	T0611100407
Action Type:	RESPONSE
Date:	04/29/2005
Action:	Monitoring Report - Quarterly
Global Id:	T0611100407
Action Type:	ENFORCEMENT
Date:	08/27/2003
Action:	File review
Global Id:	T0611100407
Action Type:	ENFORCEMENT
Date:	09/17/2009
Action:	Staff Letter - #28
Global Id:	T0611100407
Action Type:	ENFORCEMENT
Date:	10/28/2009
Action:	Closure/No Further Action Letter
Global Id:	T0611100407
Action Type:	ENFORCEMENT
Date:	08/09/2011
Action:	Clean Up Fund - Case Closure Review Summary Report (RSR)
Global Id:	T0611100407
Action Type:	RESPONSE
Date:	06/24/2009
Action:	Other Report / Document
Global Id:	T0611100407
Action Type:	Other
Date:	11/29/1988
Action:	Leak Discovery
Global Id:	T0611100407
Action Type:	ENFORCEMENT
Date:	02/22/2005
Action:	* Historical Enforcement - #14
Global Id:	T0611100407
Action Type:	ENFORCEMENT
Date:	12/20/2004
Action:	* Historical Enforcement - #10
Global Id:	T0611100407

Map ID
Direction
Distance
Elevation

MAP FINDINGS

Site

Database(s)

EDR ID Number
EPA ID Number

LEN MANN (Continued)

S104164759

Action Type:	ENFORCEMENT
Date:	01/24/2005
Action:	* Historical Enforcement - #12
Global Id:	T0611100407
Action Type:	ENFORCEMENT
Date:	01/18/2005
Action:	File review - #11
Global Id:	T0611100407
Action Type:	ENFORCEMENT
Date:	02/14/2005
Action:	* Historical Enforcement - #13
Global Id:	T0611100407
Action Type:	ENFORCEMENT
Date:	04/18/2005
Action:	* Historical Enforcement - #16
Global Id:	T0611100407
Action Type:	ENFORCEMENT
Date:	08/04/2008
Action:	Site Visit / Inspection / Sampling
Global Id:	T0611100407
Action Type:	ENFORCEMENT
Date:	10/13/2006
Action:	Technical Correspondence / Assistance / Other - #20
Global Id:	T0611100407
Action Type:	ENFORCEMENT
Date:	12/29/2005
Action:	File review
Global Id:	T0611100407
Action Type:	ENFORCEMENT
Date:	03/21/2006
Action:	* Historical Enforcement - #18
Global Id:	T0611100407
Action Type:	ENFORCEMENT
Date:	03/07/2006
Action:	* Historical Enforcement - #17
Global Id:	T0611100407
Action Type:	RESPONSE
Date:	02/01/2006
Action:	CAP/RAP - Feasibility Study Report
Global Id:	T0611100407
Action Type:	ENFORCEMENT
Date:	10/30/2006
Action:	Technical Correspondence / Assistance / Other - #21
Global Id:	T0611100407
Action Type:	ENFORCEMENT
Date:	06/28/2006

Map ID
Direction
Distance
Elevation

MAP FINDINGS

Site

Database(s)

EDR ID Number
EPA ID Number

LEN MANN (Continued)

S104164759

Action:	Technical Correspondence / Assistance / Other - #19
Global Id:	T0611100407
Action Type:	ENFORCEMENT
Date:	11/13/2007
Action:	Technical Correspondence / Assistance / Other - #23
Global Id:	T0611100407
Action Type:	Other
Date:	11/30/1988
Action:	Leak Stopped
Global Id:	T0611100407
Action Type:	RESPONSE
Date:	04/29/2005
Action:	Soil and Water Investigation Workplan
Global Id:	T0611100407
Action Type:	RESPONSE
Date:	11/30/2005
Action:	Soil and Water Investigation Report
Global Id:	T0611100407
Action Type:	RESPONSE
Date:	10/31/2005
Action:	Monitoring Report - Quarterly
Global Id:	T0611100407
Action Type:	REMEDIATION
Date:	12/11/1989
Action:	Excavation
Global Id:	T0611100407
Action Type:	REMEDIATION
Date:	08/04/2008
Action:	Excavation
Global Id:	T0611100407
Action Type:	ENFORCEMENT
Date:	09/18/2007
Action:	Technical Correspondence / Assistance / Other - #22
Global Id:	T0611100407
Action Type:	RESPONSE
Date:	05/31/2006
Action:	Other Workplan
Global Id:	T0611100407
Action Type:	RESPONSE
Date:	04/30/2007
Action:	Monitoring Report - Quarterly
Global Id:	T0611100407
Action Type:	RESPONSE
Date:	01/31/2007
Action:	Monitoring Report - Quarterly

Map ID
Direction
Distance
Elevation

MAP FINDINGS

Site

Database(s)

EDR ID Number
EPA ID Number

LEN MANN (Continued)

S104164759

Global Id: T0611100407
Action Type: RESPONSE
Date: 11/03/2006
Action: Electronic Reporting Submittal Due

Global Id: T0611100407
Action Type: RESPONSE
Date: 08/11/2006
Action: Other Report / Document

Global Id: T0611100407
Action Type: RESPONSE
Date: 01/31/2008
Action: Corrective Action Plan / Remedial Action Plan

Global Id: T0611100407
Action Type: ENFORCEMENT
Date: 02/29/2008
Action: Technical Correspondence / Assistance / Other - #24

Global Id: T0611100407
Action Type: ENFORCEMENT
Date: 04/14/2008
Action: Technical Correspondence / Assistance / Other - #25

Global Id: T0611100407
Action Type: Other
Date: 11/29/1988
Action: Leak Reported

Global Id: T0611100407
Action Type: RESPONSE
Date: 05/30/2008
Action: Other Report / Document

Global Id: T0611100407
Action Type: ENFORCEMENT
Date: 01/22/2009
Action: Staff Letter - #26

Global Id: T0611100407
Action Type: RESPONSE
Date: 02/27/2009
Action: Other Report / Document

Global Id: T0611100407
Action Type: RESPONSE
Date: 11/20/2009
Action: Well Destruction Report

LUST:

Global Id: T0611100407
Status: Open - Case Begin Date
Status Date: 11/29/1988

Global Id: T0611100407
Status: Open - Site Assessment

Map ID
Direction
Distance
Elevation

MAP FINDINGS

Site

Database(s)

EDR ID Number
EPA ID Number

LEN MANN (Continued)

S104164759

Status Date: 11/29/1988

Global Id: T0611100407
Status: Open - Site Assessment
Status Date: 01/23/1989

Global Id: T0611100407
Status: Open - Site Assessment
Status Date: 11/11/1989

Global Id: T0611100407
Status: Open - Site Assessment
Status Date: 03/28/1994

Global Id: T0611100407
Status: Open - Site Assessment
Status Date: 04/29/2005

Global Id: T0611100407
Status: Open - Verification Monitoring
Status Date: 07/29/2005

Global Id: T0611100407
Status: Open - Remediation
Status Date: 01/31/2008

Global Id: T0611100407
Status: Open - Verification Monitoring
Status Date: 01/30/2009

Global Id: T0611100407
Status: Open - Verification Monitoring
Status Date: 05/29/2009

Global Id: T0611100407
Status: Completed - Case Closed
Status Date: 10/28/2009

LUST REG 4:

Region: 4
Regional Board: 04
County: Ventura
Facility Id: C-88181
Status: Pollution Characterization
Substance: Gasoline
Substance Quantity: Not reported
Local Case No: 88181
Case Type: Groundwater
Abatement Method Used at the Site: Excavate and Treat
Global ID: T0611100407
W Global ID: Not reported
Staff: UNK
Local Agency: 56000L
Cross Street: Not reported
Enforcement Type: 333
Date Leak Discovered: 11/29/1988

Map ID
Direction
Distance
Elevation

MAP FINDINGS

Site

Database(s)

EDR ID Number
EPA ID Number

LEN MANN (Continued)

S104164759

Date Leak First Reported: 11/29/1988
Date Leak Record Entered: Not reported
Date Confirmation Began: 11/29/1988
Date Leak Stopped: Not reported
Date Case Last Changed on Database: Not reported
Date the Case was Closed: Not reported
How Leak Discovered: Not reported
How Leak Stopped: Not reported
Cause of Leak: Not reported
Leak Source: Not reported
Operator: Not reported
Water System: Not reported
Well Name: Not reported
Approx. Dist To Production Well (ft): 5483.5497063693968710267485829
Source of Cleanup Funding: F
Preliminary Site Assessment Workplan Submitted: 1/23/1989
Preliminary Site Assessment Began: 11/11/1989
Pollution Characterization Began: 3/28/1994
Remediation Plan Submitted: Not reported
Remedial Action Underway: Not reported
Post Remedial Action Monitoring Began: Not reported
Enforcement Action Date: 1/1/1965
Historical Max MTBE Date: Not reported
Hist Max MTBE Conc in Groundwater: Not reported
Hist Max MTBE Conc in Soil: Not reported
Significant Interim Remedial Action Taken: Not reported
GW Qualifier: Not reported
Soil Qualifier: Not reported
Organization: Not reported
Owner Contact: Not reported
Responsible Party: PEARL FULTON LTD
RP Address: Not reported
Program: LUST
Lat/Long: 34.446525 / -1
Local Agency Staff: KCK
Beneficial Use: Not reported
Priority: Not reported
Cleanup Fund Id: Not reported
Suspended: Not reported
Assigned Name: Not reported
Summary: Not reported

VENTURA CO. LUST:

Name: MANN PROPERTY (LEN)
Address: 309 FULTON ST
City: OJAI
Region: VENTURA
Facility ID: 88181
Status: Remediation Plan

HIST CORTESE:

edr_fname: LEN MANN
edr_fadd1: 309 FULTON
City,State,Zip: OJAI, CA 93004
Region: CORTESE
Facility County Code: 56

Map ID
Direction
Distance
Elevation

MAP FINDINGS

Site

Database(s)

EDR ID Number
EPA ID Number

LEN MANN (Continued)

S104164759

Reg By: LTNKA
Reg Id: C-88181

F16
North
< 1/8
0.079 mi.
418 ft.

JEWELL S AUTOMOTIVE SERVICE
107 BRYANT ST
OJAI, CA

Site 1 of 8 in cluster F

EDR Hist Auto **1009026891**
N/A

Relative:
Higher

EDR Hist Auto

Actual:	Year:	Name:	Type:
753 ft.	1961	JEWELL S AUTOMOTIVE SERVICE	AUTOMOBILE REPAIRING
	1965	JEWELL S AUTOMOTIVE SERVICE	AUTOMOBILE REPAIRING
	1969	JEWELL GARY	General Automotive Repair Shops
	1970	JEWELL S AUTOMOTIVE SERVICE	AUTOMOBILE REPAIRING
	1970	JEWELL GARY	General Automotive Repair Shops
	1971	JEWELL GARY	General Automotive Repair Shops
	1973	JEWELL GARY W	General Automotive Repair Shops
	1974	JEWELL GARY W	General Automotive Repair Shops
	1975	JEWELL S AUTOMOTIVE SERVICE	AUTOMOBILE REPAIRING
	1975	JEWELL GARY W	General Automotive Repair Shops
	1976	JEWELL GARY W	General Automotive Repair Shops
	1977	JEWELL GARY W	General Automotive Repair Shops
	1978	JEWELL GARY W	General Automotive Repair Shops
	1979	JEWELL GARY W	General Automotive Repair Shops
	1980	JEWELL S AUTOMOTIVE SERVICE	AUTOMOBILE REPAIRING
	1980	JEWELL GARY W	General Automotive Repair Shops
	1982	JEWELL GARY W	General Automotive Repair Shops
	1982	A-1 TRANSMISSION SERVICE	Automotive Repair Shops, NEC
	1983	JEWELL GARY W	General Automotive Repair Shops

E17
WSW
< 1/8
0.079 mi.
419 ft.

OJAI RUBBISH INC
310 S FULTON ST
OJAI, CA 93023

Site 2 of 3 in cluster E

HIST UST **U001579645**
N/A

Relative:
Lower

HIST UST:

Actual:
740 ft.

Name:	OJAI RUBBISH INC
Address:	310 S FULTON ST
City,State,Zip:	OJAI, CA 93023
File Number:	0002CBE0
URL:	http://geotracker.waterboards.ca.gov/ustpdfs/pdf/0002CBE0.pdf
Region:	STATE
Facility ID:	00000036245
Facility Type:	Other
Other Type:	RUBBISH CO.
Contact Name:	MORTEZA YASSINI
Telephone:	8056465577
Owner Name:	OJAI RUBBISH INC.
Owner Address:	310 FULTON ST.
Owner City,St,Zip:	OJAI, CA 93023
Total Tanks:	0001
Tank Num:	001

Map ID
Direction
Distance
Elevation

MAP FINDINGS

Site

Database(s)

EDR ID Number
EPA ID Number

OJAI RUBBISH INC (Continued)

U001579645

Container Num: 1
Year Installed: Not reported
Tank Capacity: 00000500
Tank Used for: WASTE
Type of Fuel: WASTE OIL
Container Construction Thickness: Not reported
Leak Detection: None

[Click here for Geo Tracker PDF:](#)

E18
WSW
< 1/8
0.079 mi.
419 ft.

TERRY S AUTO CRAFT
308 S FULTON ST
OJAI, CA
Site 3 of 3 in cluster E

EDR Hist Auto **1009026885**
N/A

Relative:
Lower

EDR Hist Auto

Actual:
740 ft.

Year:	Name:	Type:
1961	GEORGE S REPAIR SERVICE	AUTOMOBILE REPAIRING
1975	OJAI AUTO SERVICE	AUTOMOBILE REPAIRING
1979	OJAI AUTO SERVICE	General Automotive Repair Shops
1980	TERRY S AUTO CRAFT	AUTOMOBILE REPAIRING
1980	OJAI AUTO SERVICE	AUTOMOBILE REPAIRING
1980	OJAI AUTO SERVICE	General Automotive Repair Shops
1982	OJAI AUTO SERVICE	General Automotive Repair Shops
1983	OJAI AUTO SERVICE	General Automotive Repair Shops
1985	OJAI AUTO SERVICE	General Automotive Repair Shops
1986	OJAI AUTO SERVICE	General Automotive Repair Shops
1987	OJAI AUTO SERVICE	General Automotive Repair Shops
1988	OJAI AUTO SERVICE	General Automotive Repair Shops
1989	OJAI AUTO SERVICE	General Automotive Repair Shops
1990	OJAI AUTO SERVICE	General Automotive Repair Shops
1991	HAPPY CAR GARAGE	General Automotive Repair Shops
1991	TERRYS AUTO CRAFT	Exterior Repair Services
1991	OJAI AUTO SERVICE	General Automotive Repair Shops
1992	OJAI AUTO SERVICE	General Automotive Repair Shops
1992	HAPPY CAR GARAGE	General Automotive Repair Shops
1992	TERRYS AUTO CRAFT	Exterior Repair Services
1993	HAPPY CAR GARAGE	General Automotive Repair Shops
1994	HAPPY CAR GARAGE	General Automotive Repair Shops
1995	HAPPY CAR GARAGE	General Automotive Repair Shops
1996	HAPPY CAR GARAGE	General Automotive Repair Shops
1997	TERRYS AUTO CRAFT	Exterior Repair Services
2007	TERRYS AUTO CRAFT	Exterior Repair Services
2008	TERRYS AUTO CRAFT	Exterior Repair Services

Map ID
Direction
Distance
Elevation

MAP FINDINGS

EDR ID Number
EPA ID Number

D19
SSW
< 1/8
0.091 mi.
481 ft.
Site 2 of 2 in cluster D

CERS HAZ WASTE
CERS
S123097516
N/A

Relative:
Lower

Actual:
742 ft.

CERS HAZ WASTE:

Name: HANSEN WELL-DO SERVICE, INC.
Address: 403 BRYANT ST
City,State,Zip: OJAI, CA 93023
Site ID: 121534
CERS ID: 10600981
CERS Description: Hazardous Waste Generator

CERS:

Name: HANSEN WELL-DO SERVICE, INC.
Address: 403 BRYANT ST
City,State,Zip: OJAI, CA 93023
Site ID: 121534
CERS ID: 10600981
CERS Description: Chemical Storage Facilities

Violations:

Site ID: 121534
Site Name: Hansen Well-Do Service, Inc.
Violation Date: 12-16-2016
Citation: HSC 6.95 25505(a)(4) - California Health and Safety Code, Chapter 6.95, Section(s) 25505(a)(4)
Violation Description: Failure to provide initial and annual training to all employees in safety procedures in the event of a release or threatened release of a hazardous material or failure to document and maintain training records for a minimum of three years.
Violation Notes: Returned to compliance on 02/15/2017.
Violation Division: Ventura County Environmental Health
Violation Program: HMRRP
Violation Source: CERS

Site ID: 121534
Site Name: Hansen Well-Do Service, Inc.
Violation Date: 12-16-2016
Citation: HSC 6.95 25507 - California Health and Safety Code, Chapter 6.95, Section(s) 25507
Violation Description: Failure to adequately establish and implement a business plan when storing/handling a hazardous material at or above reportable quantities.
Violation Notes: Returned to compliance on 12/16/2016.
Violation Division: Ventura County Environmental Health
Violation Program: HMRRP
Violation Source: CERS

Evaluation:

Eval General Type: Other/Unknown
Eval Date: 02-15-2017
Violations Found: No
Eval Type: Other, not routine, done by local agency
Eval Notes: FOLLOW-UP QA/QC INSPECTION
Eval Division: Ventura County Environmental Health
Eval Program: HMRRP
Eval Source: CERS

Map ID
Direction
Distance
Elevation

MAP FINDINGS

Site

Database(s)

EDR ID Number
EPA ID Number

HANSEN WELL-DO SERVICE, INC. (Continued)

S123097516

Eval General Type: Compliance Evaluation Inspection
Eval Date: 12-16-2016
Violations Found: No
Eval Type: Routine done by local agency
Eval Notes: Not reported
Eval Division: Ventura County Environmental Health
Eval Program: HW
Eval Source: CERS

Eval General Type: Compliance Evaluation Inspection
Eval Date: 12-16-2016
Violations Found: Yes
Eval Type: Routine done by local agency
Eval Notes: Not reported
Eval Division: Ventura County Environmental Health
Eval Program: HMRRP
Eval Source: CERS

Coordinates:
Site ID: 121534
Facility Name: Hansen Well-Do Service, Inc.
Env Int Type Code: HMBP
Program ID: 10600981
Coord Name: Not reported
Ref Point Type Desc: Center of a facility or station.
Latitude: 34.444780
Longitude: -119.238040

Affiliation:
Affiliation Type Desc: Document Preparer
Entity Name: Brandon Hansen
Entity Title: Not reported
Affiliation Address: Not reported
Affiliation City: Not reported
Affiliation State: Not reported
Affiliation Country: Not reported
Affiliation Zip: Not reported
Affiliation Phone: Not reported

Affiliation Type Desc: Identification Signer
Entity Name: Brandon Hansen
Entity Title: VP
Affiliation Address: Not reported
Affiliation City: Not reported
Affiliation State: Not reported
Affiliation Country: Not reported
Affiliation Zip: Not reported
Affiliation Phone: Not reported

Affiliation Type Desc: Facility Mailing Address
Entity Name: Mailing Address
Entity Title: Not reported
Affiliation Address: PO Box 729
Affiliation City: Oak View, CA
Affiliation State: CA
Affiliation Country: Not reported

Map ID
Direction
Distance
Elevation

MAP FINDINGS

Site

Database(s)

EDR ID Number
EPA ID Number

HANSEN WELL-DO SERVICE, INC. (Continued)

S123097516

Affiliation Zip:	93022
Affiliation Phone:	Not reported
Affiliation Type Desc:	Legal Owner
Entity Name:	Hansen Well-Do Service
Entity Title:	Not reported
Affiliation Address:	PO Box 729
Affiliation City:	Oak View
Affiliation State:	CA
Affiliation Country:	United States
Affiliation Zip:	93022
Affiliation Phone:	(805) 646-4802
Affiliation Type Desc:	Operator
Entity Name:	Hansen Well-Do Service
Entity Title:	Not reported
Affiliation Address:	Not reported
Affiliation City:	Not reported
Affiliation State:	Not reported
Affiliation Country:	Not reported
Affiliation Zip:	Not reported
Affiliation Phone:	(805) 646-4802
Affiliation Type Desc:	CUPA District
Entity Name:	Ventura County Environmental Health
Entity Title:	Not reported
Affiliation Address:	800 South Victoria Avenue
Affiliation City:	Ventura
Affiliation State:	CA
Affiliation Country:	Not reported
Affiliation Zip:	93009
Affiliation Phone:	(805) 654-2813
Affiliation Type Desc:	Environmental Contact
Entity Name:	BRANDON HANSEN
Entity Title:	Not reported
Affiliation Address:	PO Box729
Affiliation City:	Oak View
Affiliation State:	CA
Affiliation Country:	Not reported
Affiliation Zip:	93022
Affiliation Phone:	Not reported
Affiliation Type Desc:	Parent Corporation
Entity Name:	Hansen Well-Do Service, Inc.
Entity Title:	Not reported
Affiliation Address:	Not reported
Affiliation City:	Not reported
Affiliation State:	Not reported
Affiliation Country:	Not reported
Affiliation Zip:	Not reported
Affiliation Phone:	Not reported

Map ID
Direction
Distance
Elevation

MAP FINDINGS

EDR ID Number
EPA ID Number

G20
West
< 1/8
0.093 mi.
493 ft.

MOVE N'LUBE MOBIL OIL CHANGES
206 S FULTON ST
OJAI, CA 93023

RCRA NonGen / NLR

1024833452
CAL000372742

Site 1 of 2 in cluster G

Relative:
Lower

RCRA NonGen / NLR:

Actual:
741 ft.

Date form received by agency: 03/19/2012
Facility name: MOVE N'LUBE MOBIL OIL CHANGES
Facility address: 206 S FULTON ST
OJAI, CA 93023-3335
EPA ID: CAL000372742
Mailing address: PO BOX 881
OJAI, CA 93024-0881
Contact: GARRETT LEIB
Contact address: PO BOX 881
OJAI, CA 93024-0881
Contact country: Not reported
Contact telephone: 805-798-4171
Contact email: Not reported
EPA Region: 09
Classification: Non-Generator
Description: Handler: Non-Generators do not presently generate hazardous waste

Owner/Operator Summary:

Owner/operator name: GARRETT LEIB
Owner/operator address: PO BOX 881
OJAI, CA 93024
Owner/operator country: Not reported
Owner/operator telephone: 805-798-4171
Owner/operator email: Not reported
Owner/operator fax: Not reported
Owner/operator extension: Not reported
Legal status: Other
Owner/Operator Type: Operator
Owner/Op start date: Not reported
Owner/Op end date: Not reported

Owner/operator name: GARRETT LEIB
Owner/operator address: PO BOX 881
OJAI, CA 93024
Owner/operator country: Not reported
Owner/operator telephone: 805-798-4171
Owner/operator email: Not reported
Owner/operator fax: Not reported
Owner/operator extension: Not reported
Legal status: Other
Owner/Operator Type: Owner
Owner/Op start date: Not reported
Owner/Op end date: Not reported

Handler Activities Summary:

U.S. importer of hazardous waste: No
Mixed waste (haz. and radioactive): No
Recycler of hazardous waste: No
Transporter of hazardous waste: Yes
Treater, storer or disposer of HW: No
Underground injection activity: No

Map ID
Direction
Distance
Elevation

MAP FINDINGS

Site

Database(s)

EDR ID Number
EPA ID Number

MOVE N'LUBE MOBIL OIL CHANGES (Continued)

1024833452

On-site burner exemption: No
Furnace exemption: No
Used oil fuel burner: No
Used oil processor: No
User oil refiner: No
Used oil fuel marketer to burner: No
Used oil Specification marketer: No
Used oil transfer facility: No
Used oil transporter: No

Violation Status: No violations found

G21
West
< 1/8
0.093 mi.
493 ft.

MOVE N' LUBE MOBIL OIL CHANGES
206 S FULTON ST
OJAI, CA 93023

CERS HAZ WASTE **S123097666**
CERS **N/A**

Site 2 of 2 in cluster G

Relative:
Lower
Actual:
741 ft.

CERS HAZ WASTE:
Name: MOVE N' LUBE MOBIL OIL CHANGES
Address: 206 S FULTON ST
City,State,Zip: OJAI, CA 93023
Site ID: 136667
CERS ID: 10336579
CERS Description: Hazardous Waste Generator

CERS:
Name: MOVE N' LUBE MOBIL OIL CHANGES
Address: 206 S FULTON ST
City,State,Zip: OJAI, CA 93023
Site ID: 136667
CERS ID: 10336579
CERS Description: Chemical Storage Facilities

Violations:
Site ID: 136667
Site Name: MOVE N' LUBE MOBIL OIL CHANGES
Violation Date: 12-13-2018
Citation: HSC 6.5 25123.3(h)(1) - California Health and Safety Code, Chapter 6.5, Section(s) 25123.3(h)(1)
Violation Description: Failure to send hazardous waste offsite for treatment, storage, or disposal within 180 days (or 270 days if waste is transported over 200 miles) for a generator who generates less than 1000 kilogram per month if all of the following conditions are met: (1) The quantity of hazardous waste accumulated onsite never exceeds 6,000 kilograms. (2) The generator complies with the requirements of 40 Code of Federal Regulations section 262.34(d), (e) and (f). (3) The generator does not hold acutely hazardous waste or extremely hazardous waste in an amount greater than one kilogram for more than 90 days.
Violation Notes: Returned to compliance on 12/13/2018.
Violation Division: Ventura County Environmental Health
Violation Program: HW
Violation Source: CERS

Site ID: 136667
Site Name: MOVE N' LUBE MOBIL OIL CHANGES
Violation Date: 09-22-2016
Citation: HSC 6.95 25508.2 - California Health and Safety Code, Chapter 6.95, Section(s) 25508.2

Map ID
Direction
Distance
Elevation

MAP FINDINGS

Site

Database(s)

EDR ID Number
EPA ID Number

MOVE N' LUBE MOBIL OIL CHANGES (Continued)

S123097666

Violation Description: Failure to annually review and electronically certify that the business plan is complete and accurate on or before the annual due date.
Violation Notes: Returned to compliance on 09/22/2016.
Violation Division: Ventura County Environmental Health
Violation Program: HMRRP
Violation Source: CERS

Site ID: 136667
Site Name: MOVE N' LUBE MOBIL OIL CHANGES
Violation Date: 09-22-2016
Citation: HSC 6.95 25507 - California Health and Safety Code, Chapter 6.95, Section(s) 25507

Violation Description: Failure to adequately establish and implement a business plan when storing/handling a hazardous material at or above reportable quantities.

Violation Notes: Returned to compliance on 09/22/2016.
Violation Division: Ventura County Environmental Health
Violation Program: HMRRP
Violation Source: CERS

Evaluation:

Eval General Type: Compliance Evaluation Inspection
Eval Date: 09-22-2016
Violations Found: No
Eval Type: Routine done by local agency
Eval Notes: Not reported
Eval Division: Ventura County Environmental Health
Eval Program: HW
Eval Source: CERS

Eval General Type: Compliance Evaluation Inspection
Eval Date: 09-22-2016
Violations Found: Yes
Eval Type: Routine done by local agency
Eval Notes: Not reported
Eval Division: Ventura County Environmental Health
Eval Program: HMRRP
Eval Source: CERS

Eval General Type: Compliance Evaluation Inspection
Eval Date: 10-14-2013
Violations Found: No
Eval Type: Routine done by local agency
Eval Notes: Not reported
Eval Division: Ventura County Environmental Health
Eval Program: HMRRP
Eval Source: CERS

Eval General Type: Compliance Evaluation Inspection
Eval Date: 10-14-2013
Violations Found: No
Eval Type: Routine done by local agency
Eval Notes: Not reported
Eval Division: Ventura County Environmental Health
Eval Program: HW
Eval Source: CERS

Map ID
Direction
Distance
Elevation

MAP FINDINGS

Site

Database(s)

EDR ID Number
EPA ID Number

MOVE N' LUBE MOBIL OIL CHANGES (Continued)

S123097666

Eval General Type: Compliance Evaluation Inspection
Eval Date: 10-27-2014
Violations Found: No
Eval Type: Routine done by local agency
Eval Notes: Not reported
Eval Division: Ventura County Environmental Health
Eval Program: HMRRP
Eval Source: CERS

Eval General Type: Compliance Evaluation Inspection
Eval Date: 10-27-2014
Violations Found: No
Eval Type: Routine done by local agency
Eval Notes: Not reported
Eval Division: Ventura County Environmental Health
Eval Program: HW
Eval Source: CERS

Eval General Type: Compliance Evaluation Inspection
Eval Date: 12-13-2018
Violations Found: No
Eval Type: Routine done by local agency
Eval Notes: Not reported
Eval Division: Ventura County Environmental Health
Eval Program: HMRRP
Eval Source: CERS

Eval General Type: Compliance Evaluation Inspection
Eval Date: 12-13-2018
Violations Found: Yes
Eval Type: Routine done by local agency
Eval Notes: Not reported
Eval Division: Ventura County Environmental Health
Eval Program: HW
Eval Source: CERS

Coordinates:
Site ID: 136667
Facility Name: MOVE N' LUBE MOBIL OIL CHANGES
Env Int Type Code: HWG
Program ID: 10336579
Coord Name: Not reported
Ref Point Type Desc: Center of a facility or station.
Latitude: 34.447500
Longitude: -119.238970

Affiliation:
Affiliation Type Desc: CUPA District
Entity Name: Ventura County Environmental Health
Entity Title: Not reported
Affiliation Address: 800 South Victoria Avenue
Affiliation City: Ventura
Affiliation State: CA
Affiliation Country: Not reported
Affiliation Zip: 93009
Affiliation Phone: (805) 654-2813

Map ID
Direction
Distance
Elevation

MAP FINDINGS

Site

Database(s)

EDR ID Number
EPA ID Number

MOVE N' LUBE MOBIL OIL CHANGES (Continued)

S123097666

Affiliation Type Desc: Facility Mailing Address
Entity Name: Mailing Address
Entity Title: Not reported
Affiliation Address: P.O Box 881
Affiliation City: Ojai
Affiliation State: CA
Affiliation Country: Not reported
Affiliation Zip: 93024-0881
Affiliation Phone: Not reported

Affiliation Type Desc: Identification Signer
Entity Name: GARRETT LEIB
Entity Title: OWNER
Affiliation Address: Not reported
Affiliation City: Not reported
Affiliation State: Not reported
Affiliation Country: Not reported
Affiliation Zip: Not reported
Affiliation Phone: Not reported

Affiliation Type Desc: Document Preparer
Entity Name: GARRETT LEIB
Entity Title: Not reported
Affiliation Address: Not reported
Affiliation City: Not reported
Affiliation State: Not reported
Affiliation Country: Not reported
Affiliation Zip: Not reported
Affiliation Phone: Not reported

Affiliation Type Desc: Environmental Contact
Entity Name: GARRETT LEIB
Entity Title: Not reported
Affiliation Address: po box 881
Affiliation City: Ojai
Affiliation State: CA
Affiliation Country: Not reported
Affiliation Zip: 93024
Affiliation Phone: Not reported

Affiliation Type Desc: Legal Owner
Entity Name: GARRETT LEIB
Entity Title: Not reported
Affiliation Address: PO Box 881
Affiliation City: Ojai
Affiliation State: CA
Affiliation Country: United States
Affiliation Zip: 93024-0881
Affiliation Phone: (805) 798-4171

Affiliation Type Desc: Operator
Entity Name: GARRETT LEIB
Entity Title: Not reported
Affiliation Address: Not reported
Affiliation City: Not reported
Affiliation State: Not reported
Affiliation Country: Not reported

Map ID
Direction
Distance
Elevation

MAP FINDINGS

Site

Database(s)

EDR ID Number
EPA ID Number

MOVE N' LUBE MOBIL OIL CHANGES (Continued)

S123097666

Affiliation Zip: Not reported
Affiliation Phone: (805) 798-4171

Affiliation Type Desc: Parent Corporation
Entity Name: MOVE N' LUBE MOBIL OIL CHANGES
Entity Title: Not reported
Affiliation Address: Not reported
Affiliation City: Not reported
Affiliation State: Not reported
Affiliation Country: Not reported
Affiliation Zip: Not reported
Affiliation Phone: Not reported

F22
North
< 1/8
0.107 mi.
565 ft.

FULTON PROPERTIES LTD
915 OJAI
OJAI, CA 93023

LUST
VENTURA CO. BWT
HIST CORTESE

S104164839
N/A

Site 2 of 8 in cluster F

Relative:
Higher

Actual:
753 ft.

LUST:
Name: FULTON PROPERTIES LTD
Address: 915 OJAI AVE
City,State,Zip: OJAI, CA 93023
Lead Agency: VENTURA COUNTY
Case Type: LUST Cleanup Site
Geo Track: http://geotracker.waterboards.ca.gov/profile_report.asp?global_id=T0611101046
Global Id: T0611101046
Latitude: 34.4481589
Longitude: -119.236819
Status: Completed - Case Closed
Status Date: 04/27/1998
Case Worker: Not reported
RB Case Number: C-95154
Local Agency: Not reported
File Location: Not reported
Local Case Number: 95154
Potential Media Affect: Soil
Potential Contaminants of Concern: Gasoline
Site History: Not reported

LUST:
Global Id: T0611101046
Contact Type: Regional Board Caseworker
Contact Name: DANIEL PIROTTON
Organization Name: LOS ANGELES RWQCB (REGION 4)
Address: Not reported
City: R4 UNKNOWN
Email: dpirotton@waterboards.ca.gov
Phone Number: 2135766714

LUST:
Global Id: T0611101046
Action Type: Other
Date: 03/30/1995
Action: Leak Discovery

Global Id: T0611101046

Map ID
Direction
Distance
Elevation

MAP FINDINGS

Site

Database(s)

EDR ID Number
EPA ID Number

FULTON PROPERTIES LTD (Continued)

S104164839

Action Type: Other
Date: 03/30/1995
Action: Leak Reported

LUST:

Global Id: T0611101046
Status: Open - Case Begin Date
Status Date: 03/30/1995

Global Id: T0611101046
Status: Open - Site Assessment
Status Date: 03/30/1995

Global Id: T0611101046
Status: Open - Site Assessment
Status Date: 04/25/1995

Global Id: T0611101046
Status: Open - Remediation
Status Date: 02/24/1998

Global Id: T0611101046
Status: Completed - Case Closed
Status Date: 04/27/1998

LUST REG 4:

Region: 4
Regional Board: 04
County: Ventura
Facility Id: C-95154
Status: Case Closed
Substance: Gasoline
Substance Quantity: Not reported
Local Case No: 95154
Case Type: Soil
Abatement Method Used at the Site: ETCDUS
Global ID: T0611101046
W Global ID: Not reported
Staff: UNK
Local Agency: 56000L
Cross Street: Not reported
Enforcement Type: Not reported
Date Leak Discovered: 3/30/1995
Date Leak First Reported: 3/30/1995
Date Leak Record Entered: Not reported
Date Confirmation Began: 3/30/1995
Date Leak Stopped: Not reported
Date Case Last Changed on Database: Not reported
Date the Case was Closed: 4/27/1998
How Leak Discovered: Not reported
How Leak Stopped: Not reported
Cause of Leak: Not reported
Leak Source: Not reported
Operator: Not reported
Water System: Not reported

Map ID
Direction
Distance
Elevation

MAP FINDINGS

Site

Database(s)

EDR ID Number
EPA ID Number

FULTON PROPERTIES LTD (Continued)

S104164839

Well Name: Not reported
Approx. Dist To Production Well (ft): 4824.5785010660634690160236054
Source of Cleanup Funding: F
Preliminary Site Assessment Workplan Submitted: 3/30/1995
Preliminary Site Assessment Began: 4/25/1995
Pollution Characterization Began: 4/25/1995
Remediation Plan Submitted: 2/24/1998
Remedial Action Underway: 2/24/1998
Post Remedial Action Monitoring Began: Not reported
Enforcement Action Date: Not reported
Historical Max MTBE Date: Not reported
Hist Max MTBE Conc in Groundwater: Not reported
Hist Max MTBE Conc in Soil: Not reported
Significant Interim Remedial Action Taken: Not reported
GW Qualifier: Not reported
Soil Qualifier: Not reported
Organization: Not reported
Owner Contact: Not reported
Responsible Party: FULTON PROPERTIES LTD
RP Address: Not reported
Program: LUST
Lat/Long: 34.4430961 / -1
Local Agency Staff: KCK
Beneficial Use: Not reported
Priority: Not reported
Cleanup Fund Id: Not reported
Suspended: Not reported
Assigned Name: Not reported
Summary: Not reported

VENTURA CO. LUST:

Name: FULTON PROPERTIES LTD
Address: 915 OJAI AVE
City: OJAI
Region: VENTURA
Facility ID: 95154
Status: Case Closed

VENTURA CO. BWT:

Name: WAYNE WELLS TIRE & AUTO SERVICE
Address: 915E OJAI AVE
City,State,Zip: OJAI, CA
Facility ID: HM 987
Program: Not reported

Name: WAYNE WELLS TIRE & AUTO SERVICE
Address: 915E OJAI AVE
City,State,Zip: OJAI, CA
Facility ID: BP 913
Program: Not reported

HIST CORTESE:

edr_fname: FULTON PROPERTIES LTD
edr_fadd1: 915 OJAI
City,State,Zip: OJAI, CA 93023
Region: CORTESE

Map ID
Direction
Distance
Elevation

MAP FINDINGS

Site

Database(s)

EDR ID Number
EPA ID Number

FULTON PROPERTIES LTD (Continued)

S104164839

Facility County Code: 56
Reg By: LTNKA
Reg Id: C-95154

F23
North
< 1/8
0.107 mi.
567 ft.

FULTON PROPERTIES(WAYNE WELL
915 OJAI AVE.
OJAI, CA

UST **U003989377**
N/A

Site 3 of 8 in cluster F

Relative:
Higher

VENTURA CO. UST:

Actual:
753 ft.

Name: FULTON PROPERTIES(WAYNE WELL
Address: 915 OJAI AVE.
City: OJAI
Facility ID: D 1180
Facility Status: Inactive

H24
NNE
< 1/8
0.110 mi.
582 ft.

MANDULAY PROPERTY
1020 OJAI AVE
OJAI, CA 93023

LUST **S104164843**
HIST CORTESE **N/A**

Site 1 of 9 in cluster H

Relative:
Higher

LUST:

Actual:
756 ft.

Name: MANDULAY PROPERTY
Address: 1020 OJAI AVE
City,State,Zip: OJAI, CA 93023
Lead Agency: VENTURA COUNTY
Case Type: LUST Cleanup Site
Geo Track: http://geotracker.waterboards.ca.gov/profile_report.asp?global_id=T0611101064
Global Id: T0611101064
Latitude: 34.4485624
Longitude: -119.2343703
Status: Completed - Case Closed
Status Date: 04/29/1998
Case Worker: Not reported
RB Case Number: C-95177
Local Agency: Not reported
File Location: Not reported
Local Case Number: 95177
Potential Media Affect: Soil
Potential Contaminants of Concern: Gasoline
Site History: Not reported

LUST:

Global Id: T0611101064
Contact Type: Regional Board Caseworker
Contact Name: DANIEL PIROTTON
Organization Name: LOS ANGELES RWQCB (REGION 4)
Address: Not reported
City: R4 UNKNOWN
Email: dpirotton@waterboards.ca.gov
Phone Number: 2135766714

LUST:

Global Id: T0611101064

Map ID
Direction
Distance
Elevation

MAP FINDINGS

Site

Database(s)

EDR ID Number
EPA ID Number

MANDULAY PROPERTY (Continued)

S104164843

Action Type: Other
Date: 10/23/1995
Action: Leak Discovery

Global Id: T0611101064
Action Type: Other
Date: 10/23/1995
Action: Leak Reported

LUST:

Global Id: T0611101064
Status: Open - Case Begin Date
Status Date: 10/23/1995

Global Id: T0611101064
Status: Open - Site Assessment
Status Date: 10/23/1995

Global Id: T0611101064
Status: Open - Site Assessment
Status Date: 02/27/1998

Global Id: T0611101064
Status: Completed - Case Closed
Status Date: 04/29/1998

LUST REG 4:

Region: 4
Regional Board: 04
County: Ventura
Facility Id: C-95177
Status: Case Closed
Substance: Gasoline
Substance Quantity: Not reported
Local Case No: 95177
Case Type: Soil
Abatement Method Used at the Site: No Action Required
Global ID: T0611101064
W Global ID: Not reported
Staff: UNK
Local Agency: 56000L
Cross Street: Not reported
Enforcement Type: Not reported
Date Leak Discovered: 10/23/1995
Date Leak First Reported: 10/23/1995
Date Leak Record Entered: Not reported
Date Confirmation Began: Not reported
Date Leak Stopped: Not reported
Date Case Last Changed on Database: Not reported
Date the Case was Closed: 4/29/1998
How Leak Discovered: Not reported
How Leak Stopped: Not reported
Cause of Leak: Not reported
Leak Source: Not reported
Operator: Not reported

Map ID
Direction
Distance
Elevation

MAP FINDINGS

Site

Database(s)

EDR ID Number
EPA ID Number

MANDULAY PROPERTY (Continued)

S104164843

Water System: Not reported
Well Name: Not reported
Approx. Dist To Production Well (ft): 3851.1944823292694473864589473
Source of Cleanup Funding: F
Preliminary Site Assessment Workplan Submitted: 10/23/1995
Preliminary Site Assessment Began: 2/27/1998
Pollution Characterization Began: Not reported
Remediation Plan Submitted: Not reported
Remedial Action Underway: Not reported
Post Remedial Action Monitoring Began: Not reported
Enforcement Action Date: Not reported
Historical Max MTBE Date: Not reported
Hist Max MTBE Conc in Groundwater: Not reported
Hist Max MTBE Conc in Soil: Not reported
Significant Interim Remedial Action Taken: Not reported
GW Qualifier: Not reported
Soil Qualifier: Not reported
Organization: Not reported
Owner Contact: Not reported
Responsible Party: MIKE MANDULAY
RP Address: Not reported
Program: LUST
Lat/Long: 34.4486979 / -1
Local Agency Staff: DCS
Beneficial Use: Not reported
Priority: Not reported
Cleanup Fund Id: Not reported
Suspended: Not reported
Assigned Name: Not reported
Summary: Not reported

VENTURA CO. LUST:

Name: MANDULAY PROPERTY
Address: 1020 OJAI AVE
City: OJAI
Region: VENTURA
Facility ID: 95177
Status: Case Closed

HIST CORTESE:

edr_fname: MANDULAY PROPERTY
edr_fadd1: 1020 OJAI
City,State,Zip: OJAI, CA 93023
Region: CORTESE
Facility County Code: 56
Reg By: LTNKA
Reg Id: C-95177

Map ID
Direction
Distance
Elevation

MAP FINDINGS

Site

Database(s)

EDR ID Number
EPA ID Number

F25
North
< 1/8
0.111 mi.
584 ft.
OJAI VALLEY AUTO HAUS
915 E OJAI AVE
OJAI, CA 93023
Site 4 of 8 in cluster F

HIST UST **U001579648**
N/A

Relative:
Higher

Actual:
753 ft.

HIST UST:

Name: OJAI VALLEY AUTO HAUS
Address: 915 E OJAI AVE
City,State,Zip: OJAI, CA 93023
File Number: Not reported
URL: Not reported
Region: STATE
Facility ID: 00000035109
Facility Type: Gas Station
Other Type: Not reported
Contact Name: JUAN LUZERIAGA
Telephone: 8056464355
Owner Name: FULTON PROPERTIES, LTD
Owner Address: 621 W OJAI AVENUE
Owner City,St,Zip: OJAI, CA 93023
Total Tanks: 0004

Tank Num: 001
Container Num: #1
Year Installed: Not reported
Tank Capacity: 00008000
Tank Used for: PRODUCT
Type of Fuel: UNLEADED
Container Construction Thickness: Not reported
Leak Detection: Stock Inventor, Pressure Test

Tank Num: 002
Container Num: #2
Year Installed: Not reported
Tank Capacity: 00006000
Tank Used for: PRODUCT
Type of Fuel: REGULAR
Container Construction Thickness: Not reported
Leak Detection: Stock Inventor, Pressure Test

Tank Num: 003
Container Num: #3
Year Installed: Not reported
Tank Capacity: 00003000
Tank Used for: PRODUCT
Type of Fuel: PREMIUM
Container Construction Thickness: Not reported
Leak Detection: Stock Inventor, Pressure Test

Tank Num: 004
Container Num: #4
Year Installed: Not reported
Tank Capacity: 00001000
Tank Used for: WASTE
Type of Fuel: WASTE OIL
Container Construction Thickness: Not reported
Leak Detection: Stock Inventor, Pressure Test

Map ID
Direction
Distance
Elevation

MAP FINDINGS

EDR ID Number
EPA ID Number

F26
North
< 1/8
0.111 mi.
584 ft.
RUSSELL EVERETT RICHFIELD SERVICE
915 E OJAI AVE
OJAI, CA
Site 5 of 8 in cluster F

EDR Hist Auto **1009025208**
N/A

Relative: EDR Hist Auto
Higher

Actual: 753 ft.	Year:	Name:	Type:
	1957	RUSSELL EVERETT RICHFIELD SERVI	GASOLINE STATIONS
	1961	RUSSELL EVERETT RICHFIELD SERVI	GASOLINE STATIONS
	1965	RUSSELL EVERETT RICHFIELD SERVI	GASOLINE STATIONS
	1969	RUSSELL EVERETT J	Gasoline Service Stations
	1970	RUSSELL EVERETT RICHFIELD SERVI	GASOLINE STATIONS
	1970	RUSSELL EVERETT RICHFIELD SERVI	GASOLINE STATIONS
	1970	RUSSELL EVERETT J	Gasoline Service Stations
	1971	RUSSELL EVERETT J	Gasoline Service Stations
	1972	RUSSELL EVERETT J	Gasoline Service Stations
	1973	RUSSELL EVERETT J	Gasoline Service Stations
	1975	RUSSELL EVERETT ARCO SERVICE	GASOLINE STATIONS
	1976	RUSSELL EVERETT J	Gasoline Service Stations
	1978	VALLEY TUNE-UP	General Automotive Repair Shops
	1979	VALLEY TUNE-UP	General Automotive Repair Shops
	1980	VALLEY TUNE UP & ARCO SERV	AUTOMOBILE REPAIRING
	1980	VALLEY TUNE-UP	General Automotive Repair Shops
	1986	AJAI AUTO HAUS	Gasoline Service Stations
	1987	CORS SERVICE STATION	Gasoline Service Stations
	1987	AJAI AUTO HAUS	Gasoline Service Stations
	1988	CORS SERVICE STATION	Gasoline Service Stations
	1989	NICKS SERVICE CENTER	Gasoline Service Stations, NEC
	1990	NICKS SERVICE CENTER	Gasoline Service Stations, NEC
	1991	NICKS SERVICE CENTER	Gasoline Service Stations, NEC

F27
North
< 1/8
0.111 mi.
584 ft.
AAUTOMOTIVE & MECHANICAL
915 E OJAI AVE OJAI CA 93023
OJAI, CA 93023
Site 6 of 8 in cluster F

RCRA NonGen / NLR **1024756931**
CAC002976766

Relative: RCRA NonGen / NLR:
Higher

Actual: Date form received by agency: 08/21/2018
753 ft. Facility name: AAUTOMOTIVE & MECHANICAL
Facility address: 915 E OJAI AVE OJAI CA 93023
OJAI, CA 93023
EPA ID: CAC002976766
Mailing address: 915 E OJAI AVE
OJAI, CA 93023
Contact: CLINTON STOGSDILL
Contact address: 915 E OJAI AVE
OJAI, CA 93023
Contact country: Not reported
Contact telephone: 805-646-6772
Contact email: AAUTOOJAI@ATT.NET
EPA Region: 09
Classification: Non-Generator
Description: Handler: Non-Generators do not presently generate hazardous waste

Owner/Operator Summary:
Owner/operator name: CLINTON STOGSDILL

Map ID
Direction
Distance
Elevation

MAP FINDINGS

Site

Database(s)

EDR ID Number
EPA ID Number

AAUTOMOTIVE & MECHANICAL (Continued)

1024756931

Owner/operator address: 915 E OJAI AVE
OJAI, CA 93023
Owner/operator country: Not reported
Owner/operator telephone: 805-646-6772
Owner/operator email: Not reported
Owner/operator fax: Not reported
Owner/operator extension: Not reported
Legal status: Other
Owner/Operator Type: Owner
Owner/Op start date: Not reported
Owner/Op end date: Not reported

Owner/operator name: CLINTON STOGSDILL
Owner/operator address: 915 E OJAI AVE
OJAI, CA 93023
Owner/operator country: Not reported
Owner/operator telephone: 805-646-6772
Owner/operator email: Not reported
Owner/operator fax: Not reported
Owner/operator extension: Not reported
Legal status: Other
Owner/Operator Type: Operator
Owner/Op start date: Not reported
Owner/Op end date: Not reported

Handler Activities Summary:

U.S. importer of hazardous waste: No
Mixed waste (haz. and radioactive): No
Recycler of hazardous waste: No
Transporter of hazardous waste: No
Treater, storer or disposer of HW: No
Underground injection activity: No
On-site burner exemption: No
Furnace exemption: No
Used oil fuel burner: No
Used oil processor: No
User oil refiner: No
Used oil fuel marketer to burner: No
Used oil Specification marketer: No
Used oil transfer facility: No
Used oil transporter: No

Violation Status: No violations found

F28
North
< 1/8
0.111 mi.
584 ft.

WAYNE WELLS TIRE & AUTO
915 E OJAI AVE
OJAI, CA 93023
Site 7 of 8 in cluster F

SWEEPS UST **S101631220**
HIST UST **N/A**
CA FID UST
VENTURA CO. BWT

Relative:
Higher
Actual:
753 ft.

SWEEPS UST:
Name: WAYNE WELLS TIRE & AUTO
Address: 915 E OJAI AVE
City: OJAI
Status: Active
Comp Number: 1276
Number: 9
Board Of Equalization: 44-030787

Map ID
Direction
Distance
Elevation

MAP FINDINGS

Site

Database(s)

EDR ID Number
EPA ID Number

WAYNE WELLS TIRE & AUTO (Continued)

S101631220

Referral Date: 09-30-92
Action Date: 09-30-92
Created Date: 02-29-88
Owner Tank Id: Not reported
SWRCB Tank Id: 56-000-001276-000001
Tank Status: A
Capacity: 10000
Active Date: Not reported
Tank Use: UNKNOWN
STG: P
Content: Not reported
Number Of Tanks: 4

Name: WAYNE WELLS TIRE & AUTO
Address: 915 E OJAI AVE
City: OJAI
Status: Active
Comp Number: 1276
Number: 9
Board Of Equalization: 44-030787
Referral Date: 09-30-92
Action Date: 09-30-92
Created Date: 02-29-88
Owner Tank Id: Not reported
SWRCB Tank Id: 56-000-001276-000002
Tank Status: A
Capacity: 8000
Active Date: Not reported
Tank Use: UNKNOWN
STG: P
Content: Not reported
Number Of Tanks: Not reported

Name: WAYNE WELLS TIRE & AUTO
Address: 915 E OJAI AVE
City: OJAI
Status: Active
Comp Number: 1276
Number: 9
Board Of Equalization: 44-030787
Referral Date: 09-30-92
Action Date: 09-30-92
Created Date: 02-29-88
Owner Tank Id: Not reported
SWRCB Tank Id: 56-000-001276-000003
Tank Status: A
Capacity: 3000
Active Date: Not reported
Tank Use: UNKNOWN
STG: P
Content: Not reported
Number Of Tanks: Not reported

Name: WAYNE WELLS TIRE & AUTO
Address: 915 E OJAI AVE
City: OJAI
Status: Active

Map ID
Direction
Distance
Elevation

MAP FINDINGS

Site

Database(s)

EDR ID Number
EPA ID Number

WAYNE WELLS TIRE & AUTO (Continued)

S101631220

Comp Number: 1276
Number: 9
Board Of Equalization: 44-030787
Referral Date: 09-30-92
Action Date: 09-30-92
Created Date: 02-29-88
Owner Tank Id: Not reported
SWRCB Tank Id: 56-000-001276-000004
Tank Status: A
Capacity: 500
Active Date: Not reported
Tank Use: UNKNOWN
STG: P
Content: Not reported
Number Of Tanks: Not reported

HIST UST:

Name: OJAI VALLEY AUTO HAUS
Address: 915 E OJAI AVENUE
City,State,Zip: OJAI, CA 93023
File Number: 0002C7E0
URL: <http://geotracker.waterboards.ca.gov/ustpdfs/pdf/0002C7E0.pdf>
Region: Not reported
Facility ID: Not reported
Facility Type: Not reported
Other Type: Not reported
Contact Name: Not reported
Telephone: Not reported
Owner Name: Not reported
Owner Address: Not reported
Owner City,St,Zip: Not reported
Total Tanks: Not reported

Tank Num: Not reported
Container Num: Not reported
Year Installed: Not reported
Tank Capacity: Not reported
Tank Used for: Not reported
Type of Fuel: Not reported
Container Construction Thickness: Not reported
Leak Detection: Not reported

[Click here for Geo Tracker PDF:](#)

CA FID UST:

Facility ID: 56003162
Regulated By: UTNKA
Regulated ID: 35109
Cortese Code: Not reported
SIC Code: Not reported
Facility Phone: Not reported
Mail To: Not reported
Mailing Address: 915 E OJAI AVE
Mailing Address 2: Not reported
Mailing City,St,Zip: OJAI 93023
Contact: Not reported

Map ID
Direction
Distance
Elevation

MAP FINDINGS

Site

Database(s)

EDR ID Number
EPA ID Number

WAYNE WELLS TIRE & AUTO (Continued)

S101631220

Contact Phone: Not reported
DUNs Number: Not reported
NPDES Number: Not reported
EPA ID: Not reported
Comments: Not reported
Status: Active

VENTURA CO. BWT:

Name: A AUTOMOTIVE & MECHANICAL
Address: 915 E OJAI AVE
City,State,Zip: OJAI, CA
Facility ID: HM 3171
Program: Not reported

29
NNE
< 1/8
0.118 mi.
621 ft.

OJAI FOREIGN AUTO
996 OJAI AVE.
OJAI, CA

UST **U001966165**
N/A

Relative:
Higher
Actual:
754 ft.

VENTURA CO. UST:

Name: OJAI FOREIGN AUTO
Address: 996 OJAI AVE.
City: OJAI
Facility ID: D 854
Facility Status: Inactive

H30
NE
< 1/8
0.118 mi.
624 ft.

V-SOULE PARK GOLF COURSE
1033 OJAI AVE
OJAI, CA 93024

LUST **S103684186**
N/A

Site 2 of 9 in cluster H

Relative:
Higher
Actual:
757 ft.

LUST REG 4:

Region: 4
Regional Board: 04
County: Ventura
Facility Id: C-91090
Status: Case Closed
Substance: Gasoline
Substance Quantity: Not reported
Local Case No: 91090
Case Type: Soil
Abatement Method Used at the Site: Excavate and Treat
Global ID: T0611100786
W Global ID: Not reported
Staff: UNK
Local Agency: 56000L
Cross Street: Not reported
Enforcement Type: EF
Date Leak Discovered: 7/15/1991
Date Leak First Reported: 7/15/1991
Date Leak Record Entered: Not reported
Date Confirmation Began: 7/15/1991
Date Leak Stopped: Not reported
Date Case Last Changed on Database: Not reported

Map ID
Direction
Distance
Elevation

MAP FINDINGS

Site

Database(s)

EDR ID Number
EPA ID Number

V-SOULE PARK GOLF COURSE (Continued)

S103684186

Date the Case was Closed: 7/31/1995
How Leak Discovered: Not reported
How Leak Stopped: Not reported
Cause of Leak: Not reported
Leak Source: Not reported
Operator: Not reported
Water System: Not reported
Well Name: Not reported
Approx. Dist To Production Well (ft): 3867.2363723841424287527288633
Source of Cleanup Funding: F
Preliminary Site Assessment Workplan Submitted: 10/28/1991
Preliminary Site Assessment Began: 10/28/1991
Pollution Characterization Began: 10/28/1991
Remediation Plan Submitted: 12/17/1993
Remedial Action Underway: 8/8/1994
Post Remedial Action Monitoring Began: 2/16/1995
Enforcement Action Date: 10/11/1991
Historical Max MTBE Date: Not reported
Hist Max MTBE Conc in Groundwater: Not reported
Hist Max MTBE Conc in Soil: Not reported
Significant Interim Remedial Action Taken: Not reported
GW Qualifier: Not reported
Soil Qualifier: Not reported
Organization: Not reported
Owner Contact: Not reported
Responsible Party: SOULE GOLF COURSE INC
RP Address: Not reported
Program: LUST
Lat/Long: 34.4484179 / -1
Local Agency Staff: EHD
Beneficial Use: Not reported
Priority: Not reported
Cleanup Fund Id: Not reported
Suspended: Not reported
Assigned Name: Not reported
Summary: Not reported

VENTURA CO. LUST:

Name: V-SOULE PARK GOLF COURSE
Address: 1033 OJAI AVE
City: OJAI
Region: VENTURA
Facility ID: 91090
Status: Case Closed

H31
NNE
< 1/8
0.119 mi.
628 ft.

OJAI TEXACO & TRANSMISSION
976 E OJAI AVE
OJAI, CA 93023

EDR Hist Auto 1022123590
N/A

Site 3 of 9 in cluster H

Relative:
Higher

EDR Hist Auto

Actual:
756 ft.

Year: Name:
1975 OJAI TEXACO & TRANSMISSION
1976 OJAI TEXACO & TRANSMISSION
1977 OJAI TEXACO & TRANSMISSION

Type:
Gasoline Service Stations
Gasoline Service Stations
Gasoline Service Stations

Map ID
Direction
Distance
Elevation

MAP FINDINGS

Site

Database(s)

EDR ID Number
EPA ID Number

OJAI TEXACO & TRANSMISSION (Continued)

1022123590

1978	OJAI TEXACO & TRANSMISSION	Gasoline Service Stations
1979	OJAI TEXACO & TRANSMISSION	Gasoline Service Stations
1980	OJAI TEXACO & TRANSMISSION	Gasoline Service Stations
1982	OJAI TEXACO & TRANSMISSION	Gasoline Service Stations

H32
NNE
< 1/8
0.119 mi.
629 ft.

OJAI AUTOMOTIVES
966 E OJAI AVE
OJAI, CA
Site 4 of 9 in cluster H

EDR Hist Auto

1009120192
N/A

Relative:
Higher

EDR Hist Auto

Actual:
755 ft.

Year: Name:
1957 OJAI AUTOMOTIVES

Type:
GASOLINE STATIONS

I33
NW
< 1/8
0.121 mi.
640 ft.

USDA FOREST SERVICE
723 OJAI AVE
OJAI, CA
Site 1 of 2 in cluster I

UST U004010142
N/A

Relative:
Lower

VENTURA CO. UST:
Name: USDA FOREST SERVICE
Address: 723 OJAI AVE
City: OJAI
Facility ID: D 1529
Facility Status: Inactive

Actual:
746 ft.

H34
NE
< 1/8
0.124 mi.
656 ft.

VC FIRE STATION #21
1201 OJAI RD
OJAI, CA
Site 5 of 9 in cluster H

UST U001966171
N/A

Relative:
Higher

VENTURA CO. UST:
Name: VC FIRE STATION #21
Address: 1201 OJAI RD
City: OJAI
Facility ID: D 1082
Facility Status: Inactive

Actual:
757 ft.

I35
NNW
< 1/8
0.125 mi.
658 ft.

A & M AUTOMATIC LAUNDRY
843 E OJAI AVE
OJAI, CA
Site 2 of 2 in cluster I

EDR Hist Cleaner

1009146708
N/A

Relative:
Higher

EDR Hist Cleaner

Actual:
751 ft.

Year: Name:
1961 A & M AUTOMATIC LAUNDRY
1965 R & S AUTOMATIC LAUNDRY & DRY C

Type:
LAUNDRIES-SELF SERVE
CLEANERS AND DYERS

Map ID
Direction
Distance
Elevation

MAP FINDINGS

Site

Database(s)

EDR ID Number
EPA ID Number

F36
North
1/8-1/4
0.125 mi.
661 ft.

PEGGY MANTZ
900 OJAI AVE.
OJAI, CA

Site 8 of 8 in cluster F

UST **U002244125**
N/A

Relative:
Higher

Actual:
753 ft.

VENTURA CO. UST:
Name: PEGGY MANTZ
Address: 900 OJAI AVE.
City: OJAI
Facility ID: D 864
Facility Status: Inactive

H37
NNE
1/8-1/4
0.130 mi.
684 ft.

OJAI VALLEY IMPORTS
996 OJAI AVE
OJAI, CA 93023

Site 6 of 9 in cluster H

LUST **S100994785**
HIST CORTESE **N/A**

Relative:
Higher

Actual:
757 ft.

LUST:
Name: OJAI VALLEY IMPORTS
Address: 996 OJAI AVE
City,State,Zip: OJAI, CA 93023
Lead Agency: LOS ANGELES RWQCB (REGION 4)
Case Type: LUST Cleanup Site
Geo Track: http://geotracker.waterboards.ca.gov/profile_report.asp?global_id=T0611100167
Global Id: T0611100167
Latitude: 34.448665868
Longitude: -119.235161784
Status: Completed - Case Closed
Status Date: 08/09/2018
Case Worker: DPP
RB Case Number: C-86095
Local Agency: Not reported
File Location: Not reported
Local Case Number: Not reported
Potential Media Affect: Other Groundwater (uses other than drinking water)
Potential Contaminants of Concern: Waste Oil / Motor / Hydraulic / Lubricating
Site History: Start of Ozone sparging on March 1, 2010. Rebound testing results showed an increase in hydrocarbon concentrations. Active remediation must continue

LUST:
Global Id: T0611100167
Contact Type: Regional Board Caseworker
Contact Name: DANIEL PIROTTON
Organization Name: LOS ANGELES RWQCB (REGION 4)
Address: Not reported
City: R4 UNKNOWN
Email: dpirotton@waterboards.ca.gov
Phone Number: 2135766714

LUST:
Global Id: T0611100167
Action Type: ENFORCEMENT
Date: 04/27/2009
Action: Staff Letter

Global Id: T0611100167
Action Type: ENFORCEMENT

Map ID
Direction
Distance
Elevation

MAP FINDINGS

Site

Database(s)

EDR ID Number
EPA ID Number

OJAI VALLEY IMPORTS (Continued)

S100994785

Date:	07/06/2009
Action:	Staff Letter
Global Id:	T0611100167
Action Type:	ENFORCEMENT
Date:	04/07/2015
Action:	Clean Up Fund - Case Closure Review Summary Report (RSR)
Global Id:	T0611100167
Action Type:	ENFORCEMENT
Date:	05/27/2014
Action:	Staff Letter
Global Id:	T0611100167
Action Type:	RESPONSE
Date:	10/30/2009
Action:	Monitoring Report - Other
Global Id:	T0611100167
Action Type:	RESPONSE
Date:	01/30/2010
Action:	Monitoring Report - Semi-Annually
Global Id:	T0611100167
Action Type:	RESPONSE
Date:	02/10/2006
Action:	Other Report / Document
Global Id:	T0611100167
Action Type:	RESPONSE
Date:	07/11/2008
Action:	Other Report / Document
Global Id:	T0611100167
Action Type:	RESPONSE
Date:	10/29/2010
Action:	Monitoring Report - Semi-Annually
Global Id:	T0611100167
Action Type:	RESPONSE
Date:	07/30/2010
Action:	Remedial Progress Report
Global Id:	T0611100167
Action Type:	RESPONSE
Date:	07/30/2014
Action:	Remedial Progress Report
Global Id:	T0611100167
Action Type:	ENFORCEMENT
Date:	09/04/2003
Action:	File review - #4
Global Id:	T0611100167
Action Type:	ENFORCEMENT
Date:	06/03/2003
Action:	* Historical Enforcement - #2

Map ID
Direction
Distance
Elevation

MAP FINDINGS

Site

Database(s)

EDR ID Number
EPA ID Number

OJAI VALLEY IMPORTS (Continued)

S100994785

Global Id:	T0611100167
Action Type:	ENFORCEMENT
Date:	06/17/2003
Action:	* Historical Enforcement - #3
Global Id:	T0611100167
Action Type:	ENFORCEMENT
Date:	05/19/2004
Action:	* Historical Enforcement - #7
Global Id:	T0611100167
Action Type:	ENFORCEMENT
Date:	02/28/2013
Action:	Staff Letter
Global Id:	T0611100167
Action Type:	Other
Date:	08/14/1986
Action:	Leak Discovery
Global Id:	T0611100167
Action Type:	RESPONSE
Date:	03/10/2006
Action:	Corrective Action Plan / Remedial Action Plan
Global Id:	T0611100167
Action Type:	RESPONSE
Date:	10/29/2004
Action:	Other Report / Document
Global Id:	T0611100167
Action Type:	RESPONSE
Date:	01/30/2011
Action:	Monitoring Report - Semi-Annually
Global Id:	T0611100167
Action Type:	RESPONSE
Date:	12/17/2010
Action:	Electronic Reporting Submittal Due
Global Id:	T0611100167
Action Type:	RESPONSE
Date:	07/15/2015
Action:	Monitoring Report - Semi-Annually
Global Id:	T0611100167
Action Type:	ENFORCEMENT
Date:	01/26/2005
Action:	* Historical Enforcement - #11
Global Id:	T0611100167
Action Type:	ENFORCEMENT
Date:	11/25/2003
Action:	* Historical Enforcement - #5
Global Id:	T0611100167
Action Type:	ENFORCEMENT

Map ID
Direction
Distance
Elevation

MAP FINDINGS

Site

Database(s)

EDR ID Number
EPA ID Number

OJAI VALLEY IMPORTS (Continued)

S100994785

Date:	08/19/2004
Action:	* Historical Enforcement - #9
Global Id:	T0611100167
Action Type:	ENFORCEMENT
Date:	05/28/2004
Action:	* Historical Enforcement - #8
Global Id:	T0611100167
Action Type:	ENFORCEMENT
Date:	12/16/2005
Action:	Staff Letter - #15
Global Id:	T0611100167
Action Type:	ENFORCEMENT
Date:	04/25/2005
Action:	* Historical Enforcement - #12
Global Id:	T0611100167
Action Type:	ENFORCEMENT
Date:	05/04/2005
Action:	* No Action - #13
Global Id:	T0611100167
Action Type:	ENFORCEMENT
Date:	05/17/2011
Action:	File review
Global Id:	T0611100167
Action Type:	ENFORCEMENT
Date:	09/25/2015
Action:	Notification - Preclosure
Global Id:	T0611100167
Action Type:	RESPONSE
Date:	01/30/2004
Action:	CAP/RAP - Feasibility Study Report
Global Id:	T0611100167
Action Type:	RESPONSE
Date:	01/30/2004
Action:	Monitoring Report - Quarterly
Global Id:	T0611100167
Action Type:	RESPONSE
Date:	04/30/2004
Action:	Monitoring Report - Quarterly
Global Id:	T0611100167
Action Type:	RESPONSE
Date:	07/30/2004
Action:	Monitoring Report - Quarterly
Global Id:	T0611100167
Action Type:	RESPONSE
Date:	10/30/2003
Action:	Monitoring Report - Quarterly

Map ID
Direction
Distance
Elevation

MAP FINDINGS

Site

Database(s)

EDR ID Number
EPA ID Number

OJAI VALLEY IMPORTS (Continued)

S100994785

Global Id:	T0611100167
Action Type:	RESPONSE
Date:	09/30/2003
Action:	CAP/RAP - Feasibility Study Report
Global Id:	T0611100167
Action Type:	RESPONSE
Date:	01/30/2011
Action:	Remedial Progress Report
Global Id:	T0611100167
Action Type:	RESPONSE
Date:	04/15/2016
Action:	Well Destruction Report
Global Id:	T0611100167
Action Type:	RESPONSE
Date:	11/25/2015
Action:	Other Report / Document
Global Id:	T0611100167
Action Type:	ENFORCEMENT
Date:	01/10/2006
Action:	* Historical Enforcement - #16
Global Id:	T0611100167
Action Type:	ENFORCEMENT
Date:	09/08/2006
Action:	Technical Correspondence / Assistance / Other - #18
Global Id:	T0611100167
Action Type:	ENFORCEMENT
Date:	11/17/2010
Action:	Staff Letter
Global Id:	T0611100167
Action Type:	ENFORCEMENT
Date:	06/28/2010
Action:	Staff Letter
Global Id:	T0611100167
Action Type:	ENFORCEMENT
Date:	12/22/2015
Action:	Staff Letter
Global Id:	T0611100167
Action Type:	RESPONSE
Date:	10/31/2011
Action:	Remedial Progress Report
Global Id:	T0611100167
Action Type:	RESPONSE
Date:	01/30/2012
Action:	Monitoring Report - Semi-Annually
Global Id:	T0611100167
Action Type:	RESPONSE

Map ID
Direction
Distance
Elevation

MAP FINDINGS

Site

Database(s)

EDR ID Number
EPA ID Number

OJAI VALLEY IMPORTS (Continued)

S100994785

Date:	09/30/2011
Action:	Electronic Reporting Submittal Due
Global Id:	T0611100167
Action Type:	RESPONSE
Date:	09/15/2017
Action:	Other Report / Document
Global Id:	T0611100167
Action Type:	ENFORCEMENT
Date:	06/07/2006
Action:	Technical Correspondence / Assistance / Other - #17
Global Id:	T0611100167
Action Type:	ENFORCEMENT
Date:	08/22/2011
Action:	Staff Letter
Global Id:	T0611100167
Action Type:	ENFORCEMENT
Date:	12/21/2015
Action:	Health and Safety Code Section 25296.10(c)
Global Id:	T0611100167
Action Type:	Other
Date:	08/15/1986
Action:	Leak Stopped
Global Id:	T0611100167
Action Type:	RESPONSE
Date:	07/31/2012
Action:	Remedial Progress Report
Global Id:	T0611100167
Action Type:	RESPONSE
Date:	04/30/2013
Action:	Monitoring Report - Quarterly - Regulator Responded
Global Id:	T0611100167
Action Type:	RESPONSE
Date:	07/18/2012
Action:	Other Workplan - Regulator Responded
Global Id:	T0611100167
Action Type:	RESPONSE
Date:	08/28/2017
Action:	Request for Closure - Regulator Responded
Global Id:	T0611100167
Action Type:	REMEDIATION
Date:	06/07/2007
Action:	In Situ Physical/Chemical Treatment (other than SVE)
Global Id:	T0611100167
Action Type:	REMEDIATION
Date:	03/01/2010
Action:	In Situ Physical/Chemical Treatment (other than SVE)

Map ID
Direction
Distance
Elevation

MAP FINDINGS

Site

Database(s)

EDR ID Number
EPA ID Number

OJAI VALLEY IMPORTS (Continued)

S100994785

Global Id: T0611100167
Action Type: ENFORCEMENT
Date: 12/10/2007
Action: Technical Correspondence / Assistance / Other - #20

Global Id: T0611100167
Action Type: ENFORCEMENT
Date: 05/27/2008
Action: * No Action - #22

Global Id: T0611100167
Action Type: ENFORCEMENT
Date: 01/01/2008
Action: File review

Global Id: T0611100167
Action Type: ENFORCEMENT
Date: 01/23/2012
Action: File review

Global Id: T0611100167
Action Type: RESPONSE
Date: 09/11/2008
Action: Remedial Progress Report

Global Id: T0611100167
Action Type: RESPONSE
Date: 02/15/2006
Action: Other Report / Document

Global Id: T0611100167
Action Type: RESPONSE
Date: 03/09/2007
Action: Verbal Communication

Global Id: T0611100167
Action Type: RESPONSE
Date: 03/30/2007
Action: Other Report / Document

Global Id: T0611100167
Action Type: RESPONSE
Date: 09/28/2006
Action: Other Report / Document

Global Id: T0611100167
Action Type: RESPONSE
Date: 12/29/2006
Action: CAP/RAP - Feasibility Study Report

Global Id: T0611100167
Action Type: ENFORCEMENT
Date: 06/12/2008
Action: Technical Correspondence / Assistance / Other

Global Id: T0611100167
Action Type: ENFORCEMENT

Map ID
Direction
Distance
Elevation

MAP FINDINGS

Site

Database(s)

EDR ID Number
EPA ID Number

OJAI VALLEY IMPORTS (Continued)

S100994785

Date: 04/07/2008
Action: Technical Correspondence / Assistance / Other - #21

Global Id: T0611100167
Action Type: ENFORCEMENT
Date: 10/03/2005
Action: * Historical Enforcement - #14

Global Id: T0611100167
Action Type: ENFORCEMENT
Date: 04/19/2004
Action: * Historical Enforcement - #6

Global Id: T0611100167
Action Type: RESPONSE
Date: 09/29/2006
Action: Other Report / Document

Global Id: T0611100167
Action Type: RESPONSE
Date: 08/07/2006
Action: Other Report / Document

Global Id: T0611100167
Action Type: RESPONSE
Date: 08/30/2013
Action: Other Report / Document

Global Id: T0611100167
Action Type: RESPONSE
Date: 01/31/2014
Action: Remedial Progress Report

Global Id: T0611100167
Action Type: RESPONSE
Date: 10/30/2012
Action: Remedial Progress Report

Global Id: T0611100167
Action Type: RESPONSE
Date: 07/30/2012
Action: Remedial Progress Report

Global Id: T0611100167
Action Type: RESPONSE
Date: 01/30/2013
Action: Remedial Progress Report

Global Id: T0611100167
Action Type: RESPONSE
Date: 08/13/2012
Action: NPDES / WDR Reports

Global Id: T0611100167
Action Type: ENFORCEMENT
Date: 01/25/2007
Action: Technical Correspondence / Assistance / Other - #19

Map ID
Direction
Distance
Elevation

MAP FINDINGS

Site

Database(s)

EDR ID Number
EPA ID Number

OJAI VALLEY IMPORTS (Continued)

S100994785

Global Id:	T0611100167
Action Type:	ENFORCEMENT
Date:	10/06/2004
Action:	* Historical Enforcement - #10
Global Id:	T0611100167
Action Type:	ENFORCEMENT
Date:	11/05/2008
Action:	Staff Letter
Global Id:	T0611100167
Action Type:	ENFORCEMENT
Date:	11/30/2012
Action:	File review
Global Id:	T0611100167
Action Type:	ENFORCEMENT
Date:	10/09/2013
Action:	Staff Letter
Global Id:	T0611100167
Action Type:	ENFORCEMENT
Date:	08/01/2013
Action:	File review
Global Id:	T0611100167
Action Type:	ENFORCEMENT
Date:	08/26/2013
Action:	Staff Letter
Global Id:	T0611100167
Action Type:	ENFORCEMENT
Date:	12/11/2012
Action:	Staff Letter
Global Id:	T0611100167
Action Type:	ENFORCEMENT
Date:	06/11/2012
Action:	Staff Letter
Global Id:	T0611100167
Action Type:	ENFORCEMENT
Date:	09/15/2017
Action:	Technical Correspondence / Assistance / Other
Global Id:	T0611100167
Action Type:	Other
Date:	08/14/1986
Action:	Leak Reported
Global Id:	T0611100167
Action Type:	RESPONSE
Date:	07/30/2008
Action:	Monitoring Report - Quarterly
Global Id:	T0611100167
Action Type:	RESPONSE

Map ID
Direction
Distance
Elevation

MAP FINDINGS

Site

Database(s)

EDR ID Number
EPA ID Number

OJAI VALLEY IMPORTS (Continued)

S100994785

Date:	10/03/2008
Action:	Correspondence
Global Id:	T0611100167
Action Type:	RESPONSE
Date:	10/08/2013
Action:	Correspondence
Global Id:	T0611100167
Action Type:	RESPONSE
Date:	04/30/2014
Action:	Remedial Progress Report
Global Id:	T0611100167
Action Type:	ENFORCEMENT
Date:	09/19/2008
Action:	Staff Letter
Global Id:	T0611100167
Action Type:	ENFORCEMENT
Date:	03/03/2009
Action:	File review
Global Id:	T0611100167
Action Type:	ENFORCEMENT
Date:	09/07/2012
Action:	File review
Global Id:	T0611100167
Action Type:	ENFORCEMENT
Date:	08/09/2018
Action:	Closure/No Further Action Letter
Global Id:	T0611100167
Action Type:	RESPONSE
Date:	12/10/2008
Action:	Electronic Reporting Submittal Due
Global Id:	T0611100167
Action Type:	RESPONSE
Date:	06/16/2004
Action:	Other Report / Document
Global Id:	T0611100167
Action Type:	RESPONSE
Date:	09/10/2004
Action:	Other Report / Document
Global Id:	T0611100167
Action Type:	RESPONSE
Date:	10/30/2008
Action:	Monitoring Report - Quarterly
Global Id:	T0611100167
Action Type:	RESPONSE
Date:	01/15/2015
Action:	Remedial Progress Report

Map ID
Direction
Distance
Elevation

MAP FINDINGS

Site

Database(s)

EDR ID Number
EPA ID Number

OJAI VALLEY IMPORTS (Continued)

S100994785

LUST:

Global Id:	T0611100167
Status:	Open - Case Begin Date
Status Date:	08/14/1986
Global Id:	T0611100167
Status:	Open - Site Assessment
Status Date:	08/14/1986
Global Id:	T0611100167
Status:	Open - Site Assessment
Status Date:	01/29/1992
Global Id:	T0611100167
Status:	Open - Site Assessment
Status Date:	03/15/1992
Global Id:	T0611100167
Status:	Open - Site Assessment
Status Date:	09/18/2001
Global Id:	T0611100167
Status:	Open - Remediation
Status Date:	04/15/2006
Global Id:	T0611100167
Status:	Open - Remediation
Status Date:	06/07/2007
Global Id:	T0611100167
Status:	Open - Remediation
Status Date:	03/01/2010
Global Id:	T0611100167
Status:	Open - Eligible for Closure
Status Date:	12/03/2012
Global Id:	T0611100167
Status:	Open - Remediation
Status Date:	08/23/2013
Global Id:	T0611100167
Status:	Open - Remediation
Status Date:	08/26/2013
Global Id:	T0611100167
Status:	Open - Eligible for Closure
Status Date:	06/04/2015
Global Id:	T0611100167
Status:	Completed - Case Closed
Status Date:	08/09/2018

LUST REG 4:

Region: 4

Map ID
Direction
Distance
Elevation

MAP FINDINGS

Site

Database(s)

EDR ID Number
EPA ID Number

OJAI VALLEY IMPORTS (Continued)

S100994785

Regional Board:	04	
County:	Ventura	
Facility Id:	C-86095	
Status:	Pollution Characterization	
Substance:	Waste Oil	
Substance Quantity:	Not reported	
Local Case No:	86095	
Case Type:	Groundwater	
Abatement Method Used at the Site:	ETED	
Global ID:	T0611100167	
W Global ID:	Not reported	
Staff:	UNK	
Local Agency:	56000L	
Cross Street:	Not reported	
Enforcement Type:	Informal Enforcement Actions,including Notices of Violations and Staff Enforcement Letters	
Date Leak Discovered:	8/14/1986	
Date Leak First Reported:	8/14/1986	
Date Leak Record Entered:	Not reported	
Date Confirmation Began:	8/14/1986	
Date Leak Stopped:	Not reported	
Date Case Last Changed on Database:	Not reported	
Date the Case was Closed:	Not reported	
How Leak Discovered:	Not reported	
How Leak Stopped:	Not reported	
Cause of Leak:	Not reported	
Leak Source:	Not reported	
Operator:	Not reported	
Water System:	Not reported	
Well Name:	Not reported	
Approx. Dist To Production Well (ft):	4423.1826785482607362844640973	
Source of Cleanup Funding:	F	
Preliminary Site Assessment Workplan Submitted:	1/29/1992	
Preliminary Site Assessment Began:	3/15/1992	
Pollution Characterization Began:	9/18/2001	
Remediation Plan Submitted:	Not reported	
Remedial Action Underway:	Not reported	
Post Remedial Action Monitoring Began:	Not reported	
Enforcement Action Date:	1/1/1965	
Historical Max MTBE Date:	9/10/2003	
Hist Max MTBE Conc in Groundwater:	24	
Hist Max MTBE Conc in Soil:	2	
Significant Interim Remedial Action Taken:	Not reported	
GW Qualifier:	=	
Soil Qualifier:	=	
Organization:	Not reported	
Owner Contact:	Not reported	
Responsible Party:	OJAI VALLEY IMPORTS	
RP Address:	Not reported	
Program:	LUST	
Lat/Long:	34.4425611 / -1	
Local Agency Staff:	DBW	
Beneficial Use:	AGR, PROC, IND, MUN	
Priority:	Not reported	
Cleanup Fund Id:	Not reported	
Suspended:	Not reported	
Assigned Name:	Not reported	
Summary:	Not reported	

Map ID
Direction
Distance
Elevation

MAP FINDINGS

Site

Database(s)

EDR ID Number
EPA ID Number

OJAI VALLEY IMPORTS (Continued)

S100994785

VENTURA CO. LUST:

Name: OJAI VALLEY IMPORTS
Address: 996 OJAI AVE
City: OJAI
Region: VENTURA
Facility ID: 86095
Status: Remediation Plan

HIST CORTESE:

edr_fname: OJAI VALLEY IMPORTS
edr_fadd1: 996 OJAI
City,State,Zip: OJAI, CA 93023
Region: CORTESE
Facility County Code: 56
Reg By: LTNKA
Reg Id: C-86095

38
NE
1/8-1/4
0.134 mi.
707 ft.

V-SOULE PARK GOLF COURSE
1033 OJAI AVE
OJAI, CA 93024

LUST S102810627
HIST CORTESE N/A

Relative:
Higher

Actual:
758 ft.

LUST:

Name: V-SOULE PARK GOLF COURSE
Address: 1033 OJAI AVE
City,State,Zip: OJAI, CA 93024
Lead Agency: VENTURA COUNTY
Case Type: LUST Cleanup Site
Geo Track: http://geotracker.waterboards.ca.gov/profile_report.asp?global_id=T0611100786
Global Id: T0611100786
Latitude: 34.4484179
Longitude: -119.2341083
Status: Completed - Case Closed
Status Date: 07/31/1995
Case Worker: Not reported
RB Case Number: C-91090
Local Agency: Not reported
File Location: Not reported
Local Case Number: 91090
Potential Media Affect: Soil
Potential Contaminants of Concern: Gasoline
Site History: Not reported

LUST:

Global Id: T0611100786
Contact Type: Regional Board Caseworker
Contact Name: DANIEL PIROTON
Organization Name: LOS ANGELES RWQCB (REGION 4)
Address: Not reported
City: R4 UNKNOWN
Email: dpirotton@waterboards.ca.gov
Phone Number: 2135766714

LUST:

Global Id: T0611100786
Action Type: Other

Map ID
Direction
Distance
Elevation

MAP FINDINGS

Site

Database(s)

EDR ID Number
EPA ID Number

V-SOULE PARK GOLF COURSE (Continued)

S102810627

Date: 07/15/1991
Action: Leak Discovery

Global Id: T0611100786
Action Type: ENFORCEMENT
Date: 10/11/1991
Action: * Historical Enforcement

Global Id: T0611100786
Action Type: Other
Date: 07/15/1991
Action: Leak Reported

LUST:

Global Id: T0611100786
Status: Open - Case Begin Date
Status Date: 07/15/1991

Global Id: T0611100786
Status: Open - Site Assessment
Status Date: 07/15/1991

Global Id: T0611100786
Status: Open - Site Assessment
Status Date: 10/28/1991

Global Id: T0611100786
Status: Open - Remediation
Status Date: 12/17/1993

Global Id: T0611100786
Status: Open - Remediation
Status Date: 08/08/1994

Global Id: T0611100786
Status: Open - Verification Monitoring
Status Date: 02/16/1995

Global Id: T0611100786
Status: Completed - Case Closed
Status Date: 07/31/1995

HIST CORTESE:

edr_fname: V-SOULE PARK GOLF COURSE
edr_fadd1: 1033 OJAI
City,State,Zip: OJAI, CA 93023
Region: CORTESE
Facility County Code: 56
Reg By: LTNKA
Reg Id: C-91090

Map ID
Direction
Distance
Elevation

MAP FINDINGS

EDR ID Number
EPA ID Number

H39
NNE
1/8-1/4
0.136 mi.
719 ft.
OJAI FOREIGN CAR CENTER
996 E OJAI AVE
OJAI, CA 93023
Site 7 of 9 in cluster H

HIST UST
VENTURA CO. BWT
U001579642
N/A

Relative:
Higher

Actual:
758 ft.

HIST UST:
Name: OJAI FOREIGN CAR CENTER
Address: 996 E OJAI AVE
City,State,Zip: OJAI, CA 93023
File Number: 0002C987
URL: <http://geotracker.waterboards.ca.gov/ustpdfs/pdf/0002C987.pdf>
Region: STATE
Facility ID: 00000060270
Facility Type: Other
Other Type: AUTO PARTS AND SERVI
Contact Name: JOHN LONG
Telephone: 8056466106
Owner Name: JOHN LONG
Owner Address: 7450 SULPHUR MTN. RD.
Owner City,St,Zip: OJAI, CA 93023
Total Tanks: 0001

Tank Num: 001
Container Num: 1
Year Installed: Not reported
Tank Capacity: 00000500
Tank Used for: WASTE
Type of Fuel: WASTE OIL
Container Construction Thickness: Not reported
Leak Detection: Visual

[Click here for Geo Tracker PDF:](#)

VENTURA CO. BWT:

Name: OJAI VALLEY IMPORTS
Address: 996 E OJAI AVE
City,State,Zip: OJAI, CA
Facility ID: FA0005356
Program: HAZARDOUS WASTE GENERATOR/BUSINESS PLAN

H40
NNE
1/8-1/4
0.136 mi.
719 ft.
OJAI VALLEY IMPORTS
996 E OJAI AVE
OJAI, CA 93023
Site 8 of 9 in cluster H

RCRA NonGen / NLR
1024786773
CAL000023035

Relative:
Higher

Actual:
758 ft.

RCRA NonGen / NLR:
Date form received by agency: 11/14/1989
Facility name: OJAI VALLEY IMPORTS
Facility address: 996 E OJAI AVE
OJAI, CA 93023-2900
EPA ID: CAL000023035
Contact: JOHN LONG
Contact address: 996 E OJAI AVE
OJAI, CA 93023
Contact country: Not reported
Contact telephone: 805-646-6106
Contact email: OVIMPORTS@SBCGLOBAL.NET

Map ID
Direction
Distance
Elevation

MAP FINDINGS

Site

Database(s)

EDR ID Number
EPA ID Number

OJAI VALLEY IMPORTS (Continued)

1024786773

EPA Region: 09
Classification: Non-Generator
Description: Handler: Non-Generators do not presently generate hazardous waste

Owner/Operator Summary:

Owner/operator name: JOHN LONG
Owner/operator address: 996 E OJAI AVE
OJAI, CA 93023
Owner/operator country: Not reported
Owner/operator telephone: 805-646-6106
Owner/operator email: Not reported
Owner/operator fax: Not reported
Owner/operator extension: Not reported
Legal status: Other
Owner/Operator Type: Owner
Owner/Op start date: Not reported
Owner/Op end date: Not reported

Owner/operator name: JOHN LONG
Owner/operator address: 996 E OJAI AVE
OJAI, CA 93023
Owner/operator country: Not reported
Owner/operator telephone: 805-646-6106
Owner/operator email: Not reported
Owner/operator fax: Not reported
Owner/operator extension: Not reported
Legal status: Other
Owner/Operator Type: Operator
Owner/Op start date: Not reported
Owner/Op end date: Not reported

Handler Activities Summary:

U.S. importer of hazardous waste: No
Mixed waste (haz. and radioactive): No
Recycler of hazardous waste: No
Transporter of hazardous waste: Yes
Treater, storer or disposer of HW: No
Underground injection activity: No
On-site burner exemption: No
Furnace exemption: No
Used oil fuel burner: No
Used oil processor: No
Used oil refiner: No
Used oil fuel marketer to burner: No
Used oil Specification marketer: No
Used oil transfer facility: No
Used oil transporter: No

Violation Status: No violations found

Map ID
Direction
Distance
Elevation

MAP FINDINGS

EDR ID Number
EPA ID Number

H41
NNE
1/8-1/4
0.136 mi.
719 ft.
Site 9 of 9 in cluster H

CERS HAZ WASTE
CERS
S123102851
N/A

Relative:
Higher
Actual:
758 ft.

CERS HAZ WASTE:

Name: OJAI VALLEY IMPORTS
Address: 996 E OJAI AVE
City,State,Zip: OJAI, CA 93023
Site ID: 53589
CERS ID: 10332727
CERS Description: Hazardous Waste Generator

CERS:

Name: OJAI VALLEY IMPORTS
Address: 996 E OJAI AVE
City,State,Zip: OJAI, CA 93023
Site ID: 53589
CERS ID: 10332727
CERS Description: Chemical Storage Facilities

Violations:

Site ID: 53589
Site Name: OJAI VALLEY IMPORTS
Violation Date: 07-21-2016
Citation: HSC 6.95 25508(a)(1) - California Health and Safety Code, Chapter 6.95, Section(s) 25508(a)(1)

Violation Description: Failure to complete and electronically submit a site map with all required content.

Violation Notes: Returned to compliance on 07/21/2016.
Violation Division: Ventura County Environmental Health
Violation Program: HMRRP
Violation Source: CERS

Site ID: 53589
Site Name: OJAI VALLEY IMPORTS
Violation Date: 01-10-2019
Citation: 40 CFR 1 265.31 - U.S. Code of Federal Regulations, Title 40, Chapter 1, Section(s) 265.31

Violation Description: Failure to maintain and operate the facility to minimize the possibility of a fire, explosion, or any unplanned sudden or non-sudden release of hazardous waste or hazardous waste constituents to air, soil, or surface water which could threaten human health or the environment.

Violation Notes: Returned to compliance on 01/29/2019.
Violation Division: Ventura County Environmental Health
Violation Program: HW
Violation Source: CERS

Site ID: 53589
Site Name: OJAI VALLEY IMPORTS
Violation Date: 01-10-2019
Citation: HSC 6.95 25508(a)(1) - California Health and Safety Code, Chapter 6.95, Section(s) 25508(a)(1)

Violation Description: Failure to establish and electronically submit an adequate emergency response plan and procedures for a release or threatened release of a hazardous material.

Violation Notes: Returned to compliance on 01/29/2019.

Map ID
Direction
Distance
Elevation

MAP FINDINGS

Site

Database(s)

EDR ID Number
EPA ID Number

OJAI VALLEY IMPORTS (Continued)

S123102851

Violation Division: Ventura County Environmental Health
Violation Program: HMRRP
Violation Source: CERS

Site ID: 53589
Site Name: OJAI VALLEY IMPORTS
Violation Date: 01-10-2019
Citation: HSC 6.95 25508(a)(1) - California Health and Safety Code, Chapter 6.95, Section(s) 25508(a)(1)

Violation Description: Failure to complete and electronically submit a site map with all required content.

Violation Notes: Returned to compliance on 01/29/2019.
Violation Division: Ventura County Environmental Health
Violation Program: HMRRP
Violation Source: CERS

Site ID: 53589
Site Name: OJAI VALLEY IMPORTS
Violation Date: 01-10-2019
Citation: HSC 6.95 25505(a)(4) - California Health and Safety Code, Chapter 6.95, Section(s) 25505(a)(4)

Violation Description: Failure to provide initial and annual training to all employees in safety procedures in the event of a release or threatened release of a hazardous material or failure to document and maintain training records for a minimum of three years.

Violation Notes: Returned to compliance on 01/29/2019.
Violation Division: Ventura County Environmental Health
Violation Program: HMRRP
Violation Source: CERS

Site ID: 53589
Site Name: OJAI VALLEY IMPORTS
Violation Date: 01-10-2019
Citation: 22 CCR 12 66262.40(a) - California Code of Regulations, Title 22, Chapter 12, Section(s) 66262.40(a)

Violation Description: Failure to keep a copy of each properly signed manifest for at least three years from the date the waste was accepted by the initial transporter. The manifest signed at the time the waste was accepted for transport shall be kept until receiving a signed copy from the designated facility which received the waste.

Violation Notes: Returned to compliance on 01/29/2019.
Violation Division: Ventura County Environmental Health
Violation Program: HW
Violation Source: CERS

Evaluation:
Eval General Type: Compliance Evaluation Inspection
Eval Date: 01-10-2019
Violations Found: Yes
Eval Type: Routine done by local agency
Eval Notes: Not reported
Eval Division: Ventura County Environmental Health
Eval Program: HMRRP
Eval Source: CERS

Eval General Type: Compliance Evaluation Inspection
Eval Date: 01-10-2019

Map ID
Direction
Distance
Elevation

MAP FINDINGS

Site

Database(s)

EDR ID Number
EPA ID Number

OJAI VALLEY IMPORTS (Continued)

S123102851

Violations Found: Yes
Eval Type: Routine done by local agency
Eval Notes: Not reported
Eval Division: Ventura County Environmental Health
Eval Program: HW
Eval Source: CERS

Eval General Type: Compliance Evaluation Inspection
Eval Date: 07-10-2014
Violations Found: No
Eval Type: Routine done by local agency
Eval Notes: Not reported
Eval Division: Ventura County Environmental Health
Eval Program: HMRRP
Eval Source: CERS

Eval General Type: Compliance Evaluation Inspection
Eval Date: 07-10-2014
Violations Found: No
Eval Type: Routine done by local agency
Eval Notes: Not reported
Eval Division: Ventura County Environmental Health
Eval Program: HW
Eval Source: CERS

Eval General Type: Compliance Evaluation Inspection
Eval Date: 07-19-2013
Violations Found: No
Eval Type: Routine done by local agency
Eval Notes: Not reported
Eval Division: Ventura County Environmental Health
Eval Program: HMRRP
Eval Source: CERS

Eval General Type: Compliance Evaluation Inspection
Eval Date: 07-19-2013
Violations Found: No
Eval Type: Routine done by local agency
Eval Notes: Not reported
Eval Division: Ventura County Environmental Health
Eval Program: HW
Eval Source: CERS

Eval General Type: Compliance Evaluation Inspection
Eval Date: 07-21-2016
Violations Found: No
Eval Type: Routine done by local agency
Eval Notes: Not reported
Eval Division: Ventura County Environmental Health
Eval Program: HW
Eval Source: CERS

Eval General Type: Compliance Evaluation Inspection
Eval Date: 07-21-2016
Violations Found: Yes
Eval Type: Routine done by local agency
Eval Notes: Not reported

Map ID
Direction
Distance
Elevation

MAP FINDINGS

Site

Database(s)

EDR ID Number
EPA ID Number

OJAI VALLEY IMPORTS (Continued)

S123102851

Eval Division: Ventura County Environmental Health
Eval Program: HMRRP
Eval Source: CERS

Affiliation:

Affiliation Type Desc: Environmental Contact
Entity Name: John Long
Entity Title: Not reported
Affiliation Address: 996 E OJAI AVE
Affiliation City: OJAI
Affiliation State: CA
Affiliation Country: Not reported
Affiliation Zip: 93023
Affiliation Phone: Not reported

Affiliation Type Desc: Operator
Entity Name: John Long
Entity Title: Not reported
Affiliation Address: Not reported
Affiliation City: Not reported
Affiliation State: Not reported
Affiliation Country: Not reported
Affiliation Zip: Not reported
Affiliation Phone: (805) 646-6106

Affiliation Type Desc: Parent Corporation
Entity Name: OJAI VALLEY IMPORTS
Entity Title: Not reported
Affiliation Address: Not reported
Affiliation City: Not reported
Affiliation State: Not reported
Affiliation Country: Not reported
Affiliation Zip: Not reported
Affiliation Phone: Not reported

Affiliation Type Desc: Document Preparer
Entity Name: ANNA SHOOK
Entity Title: Not reported
Affiliation Address: Not reported
Affiliation City: Not reported
Affiliation State: Not reported
Affiliation Country: Not reported
Affiliation Zip: Not reported
Affiliation Phone: Not reported

Affiliation Type Desc: Facility Mailing Address
Entity Name: Mailing Address
Entity Title: Not reported
Affiliation Address: 996 E OJAI AVE
Affiliation City: OJAI
Affiliation State: CA
Affiliation Country: Not reported
Affiliation Zip: 93023
Affiliation Phone: Not reported

Affiliation Type Desc: CUPA District
Entity Name: Ventura County Environmental Health

Map ID
Direction
Distance
Elevation

MAP FINDINGS

Site

Database(s)

EDR ID Number
EPA ID Number

OJAI VALLEY IMPORTS (Continued)

S123102851

Entity Title: Not reported
Affiliation Address: 800 South Victoria Avenue
Affiliation City: Ventura
Affiliation State: CA
Affiliation Country: Not reported
Affiliation Zip: 93009
Affiliation Phone: (805) 654-2813

Affiliation Type Desc: Legal Owner
Entity Name: John Long
Entity Title: Not reported
Affiliation Address: 996 E OJAI AVE
Affiliation City: OJAI
Affiliation State: CA
Affiliation Country: United States
Affiliation Zip: 93023
Affiliation Phone: (805) 646-6106

Affiliation Type Desc: Identification Signer
Entity Name: ANNA SHOOK
Entity Title: OFFICE MANAGER
Affiliation Address: Not reported
Affiliation City: Not reported
Affiliation State: Not reported
Affiliation Country: Not reported
Affiliation Zip: Not reported
Affiliation Phone: Not reported

42
SSW
1/8-1/4
0.163 mi.
860 ft.

ARCHITECTURAL IRON WORKS INC
406 BRYANT CIR
OJAI, CA 93023

RCRA NonGen / NLR
FINDS
ECHO

1004676098
CAR000080804

Relative:
Lower

RCRA NonGen / NLR:

Actual:
743 ft.

Date form received by agency: 03/28/2002
Facility name: ARCHITECTURAL IRON WORKS INC
Facility address: 406 BRYANT CIR
BLDG Q
OJAI, CA 93023
EPA ID: CAR000080804
Mailing address: P O BOX 818
OJAI, CA 93024
Contact: DAVE PALMER
Contact address: P O BOX 818
OJAI, CA 93024
Contact country: US
Contact telephone: 805-646-4191
Contact email: Not reported
EPA Region: 09
Classification: Non-Generator
Description: Handler: Non-Generators do not presently generate hazardous waste

Owner/Operator Summary:

Owner/operator name: JIM MILLER
Owner/operator address: P O BOX 818

Map ID
Direction
Distance
Elevation

MAP FINDINGS

Site

Database(s)

EDR ID Number
EPA ID Number

ARCHITECTURAL IRON WORKS INC (Continued)

1004676098

OJAI, CA 93024
Owner/operator country: Not reported
Owner/operator telephone: 805-646-4191
Owner/operator email: Not reported
Owner/operator fax: Not reported
Owner/operator extension: Not reported
Legal status: Private
Owner/Operator Type: Owner
Owner/Op start date: Not reported
Owner/Op end date: Not reported

Handler Activities Summary:

U.S. importer of hazardous waste: No
Mixed waste (haz. and radioactive): No
Recycler of hazardous waste: No
Transporter of hazardous waste: No
Treater, storer or disposer of HW: No
Underground injection activity: No
On-site burner exemption: No
Furnace exemption: No
Used oil fuel burner: No
Used oil processor: No
User oil refiner: No
Used oil fuel marketer to burner: No
Used oil Specification marketer: No
Used oil transfer facility: No
Used oil transporter: No

Hazardous Waste Summary:

. Waste code: D010
. Waste name: SELENIUM

Violation Status: No violations found

FINDS:

Registry ID: 110002942353

Environmental Interest/Information System

RCRAInfo is a national information system that supports the Resource Conservation and Recovery Act (RCRA) program through the tracking of events and activities related to facilities that generate, transport, and treat, store, or dispose of hazardous waste. RCRAInfo allows RCRA program staff to track the notification, permit, compliance, and corrective action activities required under RCRA.

[Click this hyperlink](#) while viewing on your computer to access additional FINDS: detail in the EDR Site Report.

ECHO:

Envid: 1004676098
Registry ID: 110002942353
DFR URL: <http://echo.epa.gov/detailed-facility-report?fid=110002942353>

Map ID
Direction
Distance
Elevation

MAP FINDINGS

Site

Database(s)

EDR ID Number
EPA ID Number

J43
NW
1/8-1/4
0.195 mi.
1032 ft.
VALERO CORNER STORE #3754
616 E. OJAI AVE.
OJAI, CA 93023
Site 1 of 9 in cluster J

UST **U004118059**
N/A

Relative:
Lower

UST:

Actual:
748 ft.

Name: 7-ELEVEN INC. STORE# 38013
Address: 616 E OJAI AVE
City,State,Zip: OJAI, CA 93023
Facility ID: Not reported
Permitting Agency: Ventura County Environmental Health
Latitude: 34.44845
Longitude: -119.23992

Name: VALERO CORNER STORE #3754
Address: 616 E. OJAI AVE.
City,State,Zip: OJAI, CA 93023
Facility ID: 2088
Permitting Agency: VENTURA COUNTY
Latitude: 34.4498343
Longitude: -119.2384914

J44
NW
1/8-1/4
0.195 mi.
1032 ft.
VALERO CORNER STORE 3754
616 E OJAI AVE
OJAI, CA 93023
Site 2 of 9 in cluster J

RCRA NonGen / NLR **1024837905**
CAL000384022

Relative:
Lower

RCRA NonGen / NLR:

Actual:
748 ft.

Date form received by agency: 03/29/2013
Facility name: VALERO CORNER STORE 3754
Facility address: 616 E OJAI AVE
OJAI, CA 93023-2823
EPA ID: CAL000384022
Mailing address: 19500 BULVERDE ROAD
SAN ANTONIO, TX 78259-0000
Contact: SANDY HUFF
Contact address: 19500 BULVERDE ROAD
SAN ANTONIO, TX 78259-0000
Contact country: Not reported
Contact telephone: 210-692-2521
Contact email: SANDY.HUFF@CSTBRANDS.COM
EPA Region: 09
Classification: Non-Generator
Description: Handler: Non-Generators do not presently generate hazardous waste

Owner/Operator Summary:

Owner/operator name: CST BRANDS, INC.
Owner/operator address: 19500 BULVERDE ROAD
SAN ANTONIO, TX 79259
Owner/operator country: Not reported
Owner/operator telephone: 210-692-2521
Owner/operator email: Not reported
Owner/operator fax: Not reported
Owner/operator extension: Not reported
Legal status: Other
Owner/Operator Type: Owner
Owner/Op start date: Not reported

Map ID
Direction
Distance
Elevation

MAP FINDINGS

Site

Database(s)

EDR ID Number
EPA ID Number

VALERO CORNER STORE 3754 (Continued)

1024837905

Owner/Op end date: Not reported

Owner/operator name: SANDY HUFF
Owner/operator address: 19500 BULVERDE ROAD
SAN ANTONIO, TX 78259

Owner/operator country: Not reported
Owner/operator telephone: 210-692-2521
Owner/operator email: Not reported
Owner/operator fax: Not reported
Owner/operator extension: Not reported
Legal status: Other
Owner/Operator Type: Operator
Owner/Op start date: Not reported
Owner/Op end date: Not reported

Handler Activities Summary:

U.S. importer of hazardous waste: No
Mixed waste (haz. and radioactive): No
Recycler of hazardous waste: No
Transporter of hazardous waste: Yes
Treater, storer or disposer of HW: No
Underground injection activity: No
On-site burner exemption: No
Furnace exemption: No
Used oil fuel burner: No
Used oil processor: No
Used oil refiner: No
Used oil fuel marketer to burner: No
Used oil Specification marketer: No
Used oil transfer facility: No
Used oil transporter: No

Violation Status: No violations found

**J45
NW
1/8-1/4
0.195 mi.
1032 ft.**

**7 ELEVEN 38013
616 E OJAI AVE
OJAI, CA 93023**

RCRA NonGen / NLR

**1024855882
CAL000419033**

Site 3 of 9 in cluster J

**Relative:
Lower**

RCRA NonGen / NLR:

**Actual:
748 ft.**

Date form received by agency: 07/19/2016

Facility name: 7 ELEVEN 38013
Facility address: 616 E OJAI AVE
OJAI, CA 93023

EPA ID: CAL000419033
Mailing address: PO BOX 711
DALLAS, TX 75221

Contact: JOSE RIOS
Contact address: 1722 ROUTH STREET SUITE 1000
DALLAS, TX 75201

Contact country: Not reported
Contact telephone: 972-828-6592
Contact email: JOSE.RIOS@7-11.COM

EPA Region: 09
Classification: Non-Generator
Description: Handler: Non-Generators do not presently generate hazardous waste

Map ID
Direction
Distance
Elevation

MAP FINDINGS

Site

Database(s)

EDR ID Number
EPA ID Number

7 ELEVEN 38013 (Continued)

1024855882

Owner/Operator Summary:

Owner/operator name: 7-ELEVEN INC.
Owner/operator address: PO BOX 711
DALLAS, TX 75221
Owner/operator country: Not reported
Owner/operator telephone: 714-771-5484
Owner/operator email: Not reported
Owner/operator fax: Not reported
Owner/operator extension: Not reported
Legal status: Other
Owner/Operator Type: Owner
Owner/Op start date: Not reported
Owner/Op end date: Not reported

Owner/operator name: JOSE RIOS
Owner/operator address: 1722 ROUTH STREET SUITE 1000
DALLAS, TX 75201
Owner/operator country: Not reported
Owner/operator telephone: 972-828-6592
Owner/operator email: Not reported
Owner/operator fax: Not reported
Owner/operator extension: Not reported
Legal status: Other
Owner/Operator Type: Operator
Owner/Op start date: Not reported
Owner/Op end date: Not reported

Handler Activities Summary:

U.S. importer of hazardous waste: No
Mixed waste (haz. and radioactive): No
Recycler of hazardous waste: No
Transporter of hazardous waste: Yes
Treater, storer or disposer of HW: No
Underground injection activity: No
On-site burner exemption: No
Furnace exemption: No
Used oil fuel burner: No
Used oil processor: No
Used oil refiner: No
Used oil fuel marketer to burner: No
Used oil Specification marketer: No
Used oil transfer facility: No
Used oil transporter: No

Violation Status: No violations found

**J46
NW
1/8-1/4
0.195 mi.
1032 ft.**

**FAST GAS
616 E OJAI
OJAI, CA 93023
Site 4 of 9 in cluster J**

**HIST UST U001579627
N/A**

**Relative:
Lower**

HIST UST:

**Actual:
748 ft.**

Name: FAST GAS
Address: 616 E OJAI
City,State,Zip: OJAI, CA 93023
File Number: 0002C9C7
URL: <http://geotracker.waterboards.ca.gov/ustpdfs/pdf/0002C9C7.pdf>

Map ID
Direction
Distance
Elevation

MAP FINDINGS

Site

Database(s)

EDR ID Number
EPA ID Number

FAST GAS (Continued)

U001579627

Region: STATE
Facility ID: 00000018536
Facility Type: Gas Station
Other Type: Not reported
Contact Name: Not reported
Telephone: 8056469261
Owner Name: KAYO OIL COMPANY
Owner Address: 1221 E. MAIN STREET
Owner City,St,Zip: CHATTANOOGA, TN 37408
Total Tanks: 0002

Tank Num: 001
Container Num: 1
Year Installed: 1975
Tank Capacity: 00010000
Tank Used for: PRODUCT
Type of Fuel: REGULAR
Container Construction Thickness: Not reported
Leak Detection: Visual, Stock Inventor, Pressure Test

Tank Num: 002
Container Num: 2
Year Installed: 1975
Tank Capacity: 00010000
Tank Used for: PRODUCT
Type of Fuel: UNLEADED
Container Construction Thickness: Not reported
Leak Detection: Visual, Stock Inventor, Pressure Test

[Click here for Geo Tracker PDF:](#)

**J47
NW
1/8-1/4
0.195 mi.
1032 ft.**

**7-ELEVEN INC. STORE# 38013
616 E OJAI AVE
OJAI, CA 93023
Site 5 of 9 in cluster J**

**CERS HAZ WASTE
CERS TANKS
CERS**

**S123103106
N/A**

**Relative:
Lower**

CERS HAZ WASTE:

**Actual:
748 ft.**

Name: 7-ELEVEN INC. STORE# 38013
Address: 616 E OJAI AVE
City,State,Zip: OJAI, CA 93023
Site ID: 79747
CERS ID: 10331911
CERS Description: Hazardous Waste Generator

CERS TANKS:

Name: 7-ELEVEN INC. STORE# 38013
Address: 616 E OJAI AVE
City,State,Zip: OJAI, CA 93023
Site ID: 79747
CERS ID: 10331911
CERS Description: Underground Storage Tank

CERS:

Name: 7-ELEVEN INC. STORE# 38013
Address: 616 E OJAI AVE
City,State,Zip: OJAI, CA 93023

Map ID
Direction
Distance
Elevation

MAP FINDINGS

Site

Database(s)

EDR ID Number
EPA ID Number

7-ELEVEN INC. STORE# 38013 (Continued)

S123103106

Site ID: 79747
CERS ID: 10331911
CERS Description: Chemical Storage Facilities

Violations:

Site ID: 79747
Site Name: 7-ELEVEN INC. STORE# 38013
Violation Date: 12-08-2015
Citation: HSC 6.95 25508(a)(1) - California Health and Safety Code, Chapter 6.95, Section(s) 25508(a)(1)
Violation Description: Failure to complete and electronically submit a site map with all required content.
Violation Notes: Returned to compliance on 12/08/2015.
Violation Division: Ventura County Environmental Health
Violation Program: HMRRP
Violation Source: CERS

Site ID: 79747
Site Name: 7-ELEVEN INC. STORE# 38013
Violation Date: 12-18-2013
Citation: 23 CCR 16 2636(f)(2) - California Code of Regulations, Title 23, Chapter 16, Section(s) 2636(f)(2)
Violation Description: Failure of the pressurized piping to meet one or more of the following requirements: monitored at least hourly with the capability of detecting a release of 3.0 gallons per hour, and will restrict the flow of product through the piping or trigger an alarm when a release occurs.
Violation Notes: Returned to compliance on 12/18/2013.
Violation Division: Ventura County Environmental Health
Violation Program: UST
Violation Source: CERS

Site ID: 79747
Site Name: 7-ELEVEN INC. STORE# 38013
Violation Date: 10-09-2017
Citation: 23 CCR 16 2641(j) - California Code of Regulations, Title 23, Chapter 16, Section(s) 2641(j)
Violation Description: Failure of the leak detection equipment to be installed, calibrated, operated, and/or maintained properly.
Violation Notes: Returned to compliance on 10/09/2017.
Violation Division: Ventura County Environmental Health
Violation Program: UST
Violation Source: CERS

Site ID: 79747
Site Name: 7-ELEVEN INC. STORE# 38013
Violation Date: 10-18-2016
Citation: HSC 6.7 25284.2 - California Health and Safety Code, Chapter 6.7, Section(s) 25284.2
Violation Description: Failure to test the spill bucket annually.
Violation Notes: Returned to compliance on 10/18/2016.
Violation Division: Ventura County Environmental Health
Violation Program: UST
Violation Source: CERS

Site ID: 79747
Site Name: 7-ELEVEN INC. STORE# 38013
Violation Date: 12-08-2015

Map ID
Direction
Distance
Elevation

MAP FINDINGS

Site

Database(s)

EDR ID Number
EPA ID Number

7-ELEVEN INC. STORE# 38013 (Continued)

S123103106

Citation: 23 CCR 16 2636(f) - California Code of Regulations, Title 23, Chapter 16, Section(s) 2636(f)

Violation Description: Failure to continuously monitor the interstitial space of the tank, piping and/or sumps sump such that the leak detection activates an audible/visual alarm when a leak is detected.

Violation Notes: Returned to compliance on 12/08/2015.

Violation Division: Ventura County Environmental Health

Violation Program: UST

Violation Source: CERS

Site ID: 79747

Site Name: 7-ELEVEN INC. STORE# 38013

Violation Date: 12-18-2013

Citation: 40 CFR 1 265.32 - U.S. Code of Federal Regulations, Title 40, Chapter 1, Section(s) 265.32

Violation Description: Failure of the facility to maintain the following emergency equipment or equivalents: 1) An internal communications or alarm system capable of providing immediate emergency instruction (voice or signal) to facility personnel; 2) A device, such as a telephone (immediately available at the scene of Operations/ Maintenance) or a hand-held two-way radio, capable of summoning emergency assistance from local police departments, fire departments, or State or local emergency response teams; 3) Portable fire extinguishers, fire control equipment (including special extinguishing equipment, such as that using foam, inert gas, or dry chemicals), spill control equipment, and decontamination equipment; and 4) Water at adequate volume and pressure to supply water hose streams, or foam producing equipment, or automatic sprinklers, or water spray systems.

Violation Notes: Returned to compliance on 12/23/2013.

Violation Division: Ventura County Environmental Health

Violation Program: HW

Violation Source: CERS

Site ID: 79747

Site Name: 7-ELEVEN INC. STORE# 38013

Violation Date: 10-09-2017

Citation: 23 CCR 16 2665 - California Code of Regulations, Title 23, Chapter 16, Section(s) 2665

Violation Description: Failure to comply with one or more of the following: Failure to install or maintain a liquid-tight spill bucket. Have a minimum capacity of five gallons. Have a functional drain valve or other method for the removal of liquid from the spill bucket/spill container. Be resistant to galvanic corrosion.

Violation Notes: Returned to compliance on 10/30/2017.

Violation Division: Ventura County Environmental Health

Violation Program: UST

Violation Source: CERS

Site ID: 79747

Site Name: 7-ELEVEN INC. STORE# 38013

Violation Date: 10-01-2018

Citation: 23 CCR 16 2712(b)(1)(G) - California Code of Regulations, Title 23, Chapter 16, Section(s) 2712(b)(1)(G)

Violation Description: Failure to comply with one or more of the following overfill prevention equipment requirements: Alert the transfer operator when the tank is 90 percent full by restricting the flow into the tank or triggering an audible and visual alarm; or Restrict delivery of flow

Map ID
Direction
Distance
Elevation

MAP FINDINGS

Site

Database(s)

EDR ID Number
EPA ID Number

7-ELEVEN INC. STORE# 38013 (Continued)

S123103106

Violation Notes: to the tank at least 30 minutes before the tank overfills, provided the restriction occurs when the tank is filled to no more than 95 percent of capacity; and activate an audible alarm at least five minutes before the tank overfills; or Provide positive shut-off of flow to the tank when the tank is filled to no more than 95 percent of capacity; or Provide positive shut-off of flow to the tank so that none of the fittings located on the top of the tank are exposed to product due to overfilling. Install/retrofit overfill prevention equipment that does not use flow restrictors on vent piping to meet overfill prevention equipment requirements when the overfill prevention equipment is installed, repaired, or replaced on and after October 1, 2018. For USTs installed before October 1, 2018, perform an inspection by October 13, 2018 and every 36 months thereafter. For USTs installed on and after October 1, 2018, perform an inspection at installation and every 36 months thereafter. Inspected within 30 days after a repair to the overfill prevention equipment. Inspected using an applicable manufacturer guidelines, industry codes, engineering standards, or a method approved by a professional engineer. Inspected by a certified UST service technician. Maintain records of overfill prevention equipment inspection for 36 months.
Violation Division: Returned to compliance on 01/09/2019.
Violation Program: Ventura County Environmental Health
Violation Source: UST
CERS

Site ID: 79747
Site Name: 7-ELEVEN INC. STORE# 38013
Violation Date: 10-18-2016
Citation: 23 CCR 16 2665 - California Code of Regulations, Title 23, Chapter 16, Section(s) 2665

Violation Description: Failure to comply with one or more of the following: Failure to install or maintain a liquid-tight spill bucket. Have a minimum capacity of five gallons. Have a functional drain valve or other method for the removal of liquid from the spill bucket/spill container. Be resistant to galvanic corrosion.

Violation Notes: Returned to compliance on 11/14/2016.
Violation Division: Ventura County Environmental Health
Violation Program: UST
Violation Source: CERS

Site ID: 79747
Site Name: 7-ELEVEN INC. STORE# 38013
Violation Date: 12-08-2015
Citation: 22 CCR 12 66262.40(a) - California Code of Regulations, Title 22, Chapter 12, Section(s) 66262.40(a)
Violation Description: Failure to maintain uniform hazardous waste manifest, consolidated manifest, or bills of lading copies for three years.

Violation Notes: Returned to compliance on 12/31/2015.
Violation Division: Ventura County Environmental Health
Violation Program: HW
Violation Source: CERS

Site ID: 79747
Site Name: 7-ELEVEN INC. STORE# 38013
Violation Date: 10-09-2017
Citation: 19 CCR 6.95 25508(a)(1) - California Code of Regulations, Title 19, Chapter 6.95, Section(s) 25508(a)(1)

Map ID
Direction
Distance
Elevation

MAP FINDINGS

Site

Database(s)

EDR ID Number
EPA ID Number

7-ELEVEN INC. STORE# 38013 (Continued)

S123103106

Violation Description: Failure to complete and electronically submit the Business Activities Page and/or Business Owner Operator Identification Page.
Violation Notes: Returned to compliance on 10/11/2017.
Violation Division: Ventura County Environmental Health
Violation Program: HMRRP
Violation Source: CERS

Site ID: 79747
Site Name: 7-ELEVEN INC. STORE# 38013
Violation Date: 10-18-2016
Citation: 23 CCR 16 2641(j) - California Code of Regulations, Title 23, Chapter 16, Section(s) 2641(j)

Violation Description: Failure of the leak detection equipment to be installed, calibrated, operated, and/or maintained properly.
Violation Notes: Returned to compliance on 10/18/2016.
Violation Division: Ventura County Environmental Health
Violation Program: UST
Violation Source: CERS

Evaluation:
Eval General Type: Other/Unknown
Eval Date: 09-17-2014
Violations Found: No
Eval Type: Other, not routine, done by local agency
Eval Notes: SPOT CHECK INSPECTION
Eval Division: Ventura County Environmental Health
Eval Program: UST
Eval Source: CERS

Eval General Type: Compliance Evaluation Inspection
Eval Date: 10-01-2018
Violations Found: No
Eval Type: Routine done by local agency
Eval Notes: Not reported
Eval Division: Ventura County Environmental Health
Eval Program: HMRRP
Eval Source: CERS

Eval General Type: Compliance Evaluation Inspection
Eval Date: 10-01-2018
Violations Found: No
Eval Type: Routine done by local agency
Eval Notes: Not reported
Eval Division: Ventura County Environmental Health
Eval Program: HW
Eval Source: CERS

Eval General Type: Compliance Evaluation Inspection
Eval Date: 10-01-2018
Violations Found: Yes
Eval Type: Routine done by local agency
Eval Notes: Not reported
Eval Division: Ventura County Environmental Health
Eval Program: UST
Eval Source: CERS

Eval General Type: Compliance Evaluation Inspection

Map ID
Direction
Distance
Elevation

MAP FINDINGS

Site

Database(s)

EDR ID Number
EPA ID Number

7-ELEVEN INC. STORE# 38013 (Continued)

S123103106

Eval Date:	10-09-2017
Violations Found:	No
Eval Type:	Routine done by local agency
Eval Notes:	Not reported
Eval Division:	Ventura County Environmental Health
Eval Program:	HW
Eval Source:	CERS
Eval General Type:	Compliance Evaluation Inspection
Eval Date:	10-09-2017
Violations Found:	Yes
Eval Type:	Routine done by local agency
Eval Notes:	Not reported
Eval Division:	Ventura County Environmental Health
Eval Program:	HMRRP
Eval Source:	CERS
Eval General Type:	Compliance Evaluation Inspection
Eval Date:	10-09-2017
Violations Found:	Yes
Eval Type:	Routine done by local agency
Eval Notes:	Not reported
Eval Division:	Ventura County Environmental Health
Eval Program:	UST
Eval Source:	CERS
Eval General Type:	Compliance Evaluation Inspection
Eval Date:	10-18-2016
Violations Found:	No
Eval Type:	Routine done by local agency
Eval Notes:	Not reported
Eval Division:	Ventura County Environmental Health
Eval Program:	HMRRP
Eval Source:	CERS
Eval General Type:	Compliance Evaluation Inspection
Eval Date:	10-18-2016
Violations Found:	No
Eval Type:	Routine done by local agency
Eval Notes:	Not reported
Eval Division:	Ventura County Environmental Health
Eval Program:	HW
Eval Source:	CERS
Eval General Type:	Compliance Evaluation Inspection
Eval Date:	10-18-2016
Violations Found:	Yes
Eval Type:	Routine done by local agency
Eval Notes:	Not reported
Eval Division:	Ventura County Environmental Health
Eval Program:	UST
Eval Source:	CERS
Eval General Type:	Other/Unknown
Eval Date:	10-30-2017
Violations Found:	No
Eval Type:	Other, not routine, done by local agency

Map ID
Direction
Distance
Elevation

MAP FINDINGS

Site

Database(s)

EDR ID Number
EPA ID Number

7-ELEVEN INC. STORE# 38013 (Continued)

S123103106

Eval Notes:	Follow up inspection.
Eval Division:	Ventura County Environmental Health
Eval Program:	UST
Eval Source:	CERS
Eval General Type:	Other/Unknown
Eval Date:	11-14-2016
Violations Found:	No
Eval Type:	Other, not routine, done by local agency
Eval Notes:	FOLLOW-UP INSPECTION
Eval Division:	Ventura County Environmental Health
Eval Program:	UST
Eval Source:	CERS
Eval General Type:	Compliance Evaluation Inspection
Eval Date:	12-08-2015
Violations Found:	Yes
Eval Type:	Routine done by local agency
Eval Notes:	Not reported
Eval Division:	Ventura County Environmental Health
Eval Program:	HMRRP
Eval Source:	CERS
Eval General Type:	Compliance Evaluation Inspection
Eval Date:	12-08-2015
Violations Found:	Yes
Eval Type:	Routine done by local agency
Eval Notes:	Not reported
Eval Division:	Ventura County Environmental Health
Eval Program:	HW
Eval Source:	CERS
Eval General Type:	Compliance Evaluation Inspection
Eval Date:	12-08-2015
Violations Found:	Yes
Eval Type:	Routine done by local agency
Eval Notes:	Not reported
Eval Division:	Ventura County Environmental Health
Eval Program:	UST
Eval Source:	CERS
Eval General Type:	Compliance Evaluation Inspection
Eval Date:	12-16-2014
Violations Found:	No
Eval Type:	Routine done by local agency
Eval Notes:	Not reported
Eval Division:	Ventura County Environmental Health
Eval Program:	HMRRP
Eval Source:	CERS
Eval General Type:	Compliance Evaluation Inspection
Eval Date:	12-16-2014
Violations Found:	No
Eval Type:	Routine done by local agency
Eval Notes:	Not reported
Eval Division:	Ventura County Environmental Health
Eval Program:	HW

Map ID
Direction
Distance
Elevation

MAP FINDINGS

Site

Database(s)

EDR ID Number
EPA ID Number

7-ELEVEN INC. STORE# 38013 (Continued)

S123103106

Eval Source: CERS

Eval General Type: Compliance Evaluation Inspection
Eval Date: 12-16-2014
Violations Found: No
Eval Type: Routine done by local agency
Eval Notes: Not reported
Eval Division: Ventura County Environmental Health
Eval Program: UST
Eval Source: CERS

Eval General Type: Compliance Evaluation Inspection
Eval Date: 12-18-2013
Violations Found: No
Eval Type: Routine done by local agency
Eval Notes: Not reported
Eval Division: Ventura County Environmental Health
Eval Program: HMRRP
Eval Source: CERS

Eval General Type: Compliance Evaluation Inspection
Eval Date: 12-18-2013
Violations Found: Yes
Eval Type: Routine done by local agency
Eval Notes: Not reported
Eval Division: Ventura County Environmental Health
Eval Program: HW
Eval Source: CERS

Eval General Type: Compliance Evaluation Inspection
Eval Date: 12-18-2013
Violations Found: Yes
Eval Type: Routine done by local agency
Eval Notes: Not reported
Eval Division: Ventura County Environmental Health
Eval Program: UST
Eval Source: CERS

Coordinates:
Site ID: 79747
Facility Name: 7-ELEVEN INC. STORE# 38013
Env Int Type Code: HWG
Program ID: 10331911
Coord Name: Not reported
Ref Point Type Desc: Center of a facility or station.
Latitude: 34.448450
Longitude: -119.239920

Affiliation:
Affiliation Type Desc: Document Preparer
Entity Name: BELSHIRE ENVIRONMENTAL SERVICES INC
Entity Title: Not reported
Affiliation Address: Not reported
Affiliation City: Not reported
Affiliation State: Not reported
Affiliation Country: Not reported

Map ID
Direction
Distance
Elevation

MAP FINDINGS

Site

Database(s)

EDR ID Number
EPA ID Number

7-ELEVEN INC. STORE# 38013 (Continued)

S123103106

Affiliation Zip: Not reported
Affiliation Phone: Not reported

Affiliation Type Desc: Facility Mailing Address
Entity Name: Mailing Address
Entity Title: Not reported
Affiliation Address: P.O.BOX 7-11 ATTN: ENVIRONMENTAL DEPARTMENT
Affiliation City: DALLAS
Affiliation State: TX
Affiliation Country: Not reported
Affiliation Zip: 75221
Affiliation Phone: Not reported

Affiliation Type Desc: Operator
Entity Name: SEPEHR NIKFARJAM
Entity Title: Not reported
Affiliation Address: Not reported
Affiliation City: Not reported
Affiliation State: Not reported
Affiliation Country: Not reported
Affiliation Zip: Not reported
Affiliation Phone: (805) 646-7564

Affiliation Type Desc: Parent Corporation
Entity Name: 7-ELEVEN INC.
Entity Title: Not reported
Affiliation Address: Not reported
Affiliation City: Not reported
Affiliation State: Not reported
Affiliation Country: Not reported
Affiliation Zip: Not reported
Affiliation Phone: Not reported

Affiliation Type Desc: Property Owner
Entity Name: 7-ELEVEN INC.
Entity Title: Not reported
Affiliation Address: P.O.BOX 7-11 ATTN: ENVIRONMENTAL DEPARTMENT
Affiliation City: DALLAS
Affiliation State: TX
Affiliation Country: United States
Affiliation Zip: 75221
Affiliation Phone: (800) 828-0711

Affiliation Type Desc: UST Permit Applicant
Entity Name: STEPHEN BOYD
Entity Title: REGIONAL GASOLINE ENVIRONMENTAL COMPLIANCE MANAGER
Affiliation Address: Not reported
Affiliation City: Not reported
Affiliation State: Not reported
Affiliation Country: Not reported
Affiliation Zip: Not reported
Affiliation Phone: (714) 771-5484

Affiliation Type Desc: CUPA District
Entity Name: Ventura County Environmental Health
Entity Title: Not reported
Affiliation Address: 800 South Victoria Avenue

Map ID
Direction
Distance
Elevation

MAP FINDINGS

Site

Database(s)

EDR ID Number
EPA ID Number

7-ELEVEN INC. STORE# 38013 (Continued)

S123103106

Affiliation City: Ventura
Affiliation State: CA
Affiliation Country: Not reported
Affiliation Zip: 93009
Affiliation Phone: (805) 654-2813

Affiliation Type Desc: Environmental Contact
Entity Name: JAMIL HERSHEWE
Entity Title: Not reported
Affiliation Address: P.O.BOX 7-11 ATTN: ENVIRONMENTAL DEPARTMENT
Affiliation City: DALLAS
Affiliation State: TX
Affiliation Country: Not reported
Affiliation Zip: 75221
Affiliation Phone: Not reported

Affiliation Type Desc: UST Tank Operator
Entity Name: 7-ELEVEN INC.
Entity Title: Not reported
Affiliation Address: P.O. BOX 7-11 ATTN: ENVIRONMENTAL DEPARTMENT
Affiliation City: DALLAS
Affiliation State: TX
Affiliation Country: United States
Affiliation Zip: 75221
Affiliation Phone: (800) 828-0711

Affiliation Type Desc: Legal Owner
Entity Name: 7-ELEVEN INC.
Entity Title: Not reported
Affiliation Address: P.O.BOX 7-11 ATTN: ENVIRONMENTAL DEPARTMENT
Affiliation City: DALLAS
Affiliation State: TX
Affiliation Country: United States
Affiliation Zip: 75221
Affiliation Phone: (800) 828-0711

Affiliation Type Desc: UST Tank Owner
Entity Name: 7-ELEVEN INC.
Entity Title: Not reported
Affiliation Address: P.O. BOX 7-11 ATTN: ENVIRONMENTAL DEPARTMENT
Affiliation City: DALLAS
Affiliation State: TX
Affiliation Country: United States
Affiliation Zip: 75221
Affiliation Phone: (800) 828-0711

Affiliation Type Desc: Identification Signer
Entity Name: STEPHEN BOYD
Entity Title: REGIONAL GASOLINE ENVIRONMENTAL COMPLIANCE MANAGER
Affiliation Address: Not reported
Affiliation City: Not reported
Affiliation State: Not reported
Affiliation Country: Not reported
Affiliation Zip: Not reported
Affiliation Phone: Not reported

Affiliation Type Desc: UST Property Owner Name

Map ID
Direction
Distance
Elevation

MAP FINDINGS

Site

Database(s)

EDR ID Number
EPA ID Number

7-ELEVEN INC. STORE# 38013 (Continued)

S123103106

Entity Name: 7-ELEVEN INC.
Entity Title: Not reported
Affiliation Address: P.O. BOX 7-11 ATTN: ENVIRONMENTAL DEPARTMENT
Affiliation City: DALLAS
Affiliation State: TX
Affiliation Country: United States
Affiliation Zip: 75221
Affiliation Phone: (800) 828-0711

**J48
NW
1/8-1/4
0.195 mi.
1032 ft.**

**BEACON #3754
616 OJAI AVE
OJAI, CA 93023
Site 6 of 9 in cluster J**

**LUST S109040154
CHMIRS N/A**

**Relative:
Lower
Actual:
748 ft.**

LUST:
Name: BEACON #3754
Address: 616 OJAI AVE
City,State,Zip: OJAI, CA 93023
Lead Agency: VENTURA COUNTY
Case Type: LUST Cleanup Site
Geo Track: http://geotracker.waterboards.ca.gov/profile_report.asp?global_id=T0611101233
Global Id: T0611101233
Latitude: 34.448453892
Longitude: -119.239788
Status: Completed - Case Closed
Status Date: 01/24/2007
Case Worker: DBW
RB Case Number: C99035
Local Agency: VENTURA COUNTY
File Location: Local Agency
Local Case Number: 99035
Potential Media Affect: Other Groundwater (uses other than drinking water)
Potential Contaminants of Concern: Gasoline
Site History: Not reported

LUST:
Global Id: T0611101233
Contact Type: Regional Board Caseworker
Contact Name: DANIEL PIROTTON
Organization Name: LOS ANGELES RWQCB (REGION 4)
Address: Not reported
City: R4 UNKNOWN
Email: dpirotton@waterboards.ca.gov
Phone Number: 2135766714

Global Id: T0611101233
Contact Type: Local Agency Caseworker
Contact Name: DIANE B. WAHL
Organization Name: VENTURA COUNTY
Address: 800 S. VICTORIA AVE.
City: VENTURA
Email: diane.wahl@ventura.org
Phone Number: 8056545040

LUST:
Global Id: T0611101233

Map ID
Direction
Distance
Elevation

MAP FINDINGS

Site

Database(s)

EDR ID Number
EPA ID Number

BEACON #3754 (Continued)

S109040154

Action Type:	ENFORCEMENT
Date:	08/27/2003
Action:	File review - #5
Global Id:	T0611101233
Action Type:	ENFORCEMENT
Date:	09/03/2003
Action:	* Historical Enforcement - #6
Global Id:	T0611101233
Action Type:	ENFORCEMENT
Date:	06/26/2003
Action:	* Historical Enforcement - #1
Global Id:	T0611101233
Action Type:	ENFORCEMENT
Date:	07/30/2003
Action:	* Historical Enforcement - #3
Global Id:	T0611101233
Action Type:	ENFORCEMENT
Date:	07/29/2003
Action:	* Historical Enforcement - #2
Global Id:	T0611101233
Action Type:	ENFORCEMENT
Date:	08/18/2003
Action:	File review - #4
Global Id:	T0611101233
Action Type:	RESPONSE
Date:	08/20/2003
Action:	Monitoring Report - Quarterly
Global Id:	T0611101233
Action Type:	ENFORCEMENT
Date:	07/08/2004
Action:	* Historical Enforcement - #7
Global Id:	T0611101233
Action Type:	ENFORCEMENT
Date:	01/19/2005
Action:	* Historical Enforcement - #8
Global Id:	T0611101233
Action Type:	Other
Date:	01/07/1999
Action:	Leak Discovery
Global Id:	T0611101233
Action Type:	RESPONSE
Date:	04/30/2004
Action:	Monitoring Report - Quarterly
Global Id:	T0611101233
Action Type:	RESPONSE
Date:	07/30/2004

Map ID
Direction
Distance
Elevation

MAP FINDINGS

Site

Database(s)

EDR ID Number
EPA ID Number

BEACON #3754 (Continued)

S109040154

Action: Monitoring Report - Quarterly

Global Id: T0611101233
Action Type: ENFORCEMENT
Date: 01/26/2006
Action: Notification - Preclosure - #10

Global Id: T0611101233
Action Type: ENFORCEMENT
Date: 08/02/2005
Action: * Historical Enforcement - #9

Global Id: T0611101233
Action Type: ENFORCEMENT
Date: 06/02/2006
Action: File review - #11

Global Id: T0611101233
Action Type: RESPONSE
Date: 01/31/2005
Action: Monitoring Report - Quarterly

Global Id: T0611101233
Action Type: ENFORCEMENT
Date: 09/13/2006
Action: Technical Correspondence / Assistance / Other - #13

Global Id: T0611101233
Action Type: ENFORCEMENT
Date: 07/12/2006
Action: LOP Case Closure Summary to RB - #12

Global Id: T0611101233
Action Type: Other
Date: 01/08/1999
Action: Leak Stopped

Global Id: T0611101233
Action Type: RESPONSE
Date: 11/15/2006
Action: Unknown

Global Id: T0611101233
Action Type: Other
Date: 01/07/1999
Action: Leak Reported

Global Id: T0611101233
Action Type: RESPONSE
Date: 01/30/2004
Action: Monitoring Report - Quarterly

LUST:
Global Id: T0611101233
Status: Open - Case Begin Date
Status Date: 12/23/1998

Map ID
Direction
Distance
Elevation

MAP FINDINGS

Site

Database(s)

EDR ID Number
EPA ID Number

BEACON #3754 (Continued)

S109040154

Global Id: T0611101233
Status: Open - Site Assessment
Status Date: 12/23/1998

Global Id: T0611101233
Status: Open - Site Assessment
Status Date: 11/04/1999

Global Id: T0611101233
Status: Open - Site Assessment
Status Date: 08/22/2000

Global Id: T0611101233
Status: Completed - Case Closed
Status Date: 01/24/2007

Name: FAST GAS
Address: 616 OJAI AVE
City,State,Zip: OJAI, CA 93023
Lead Agency: VENTURA COUNTY
Case Type: LUST Cleanup Site
Geo Track: http://geotracker.waterboards.ca.gov/profile_report.asp?global_id=T0611104172
Global Id: T0611104172
Latitude: 34.448449
Longitude: -119.239923
Status: Completed - Case Closed
Status Date: 07/18/1996
Case Worker: EKO
RB Case Number: C85021
Local Agency: VENTURA COUNTY
File Location: Not reported
Local Case Number: 85021
Potential Media Affect: Other Groundwater (uses other than drinking water)
Potential Contaminants of Concern: Gasoline
Site History: Not reported

LUST:

Global Id: T0611104172
Contact Type: Regional Board Caseworker
Contact Name: DANIEL PIROTTON
Organization Name: LOS ANGELES RWQCB (REGION 4)
Address: Not reported
City: R4 UNKNOWN
Email: dpirotton@waterboards.ca.gov
Phone Number: 2135766714

Global Id: T0611104172
Contact Type: Local Agency Caseworker
Contact Name: ERIN K. O'CONNELL
Organization Name: VENTURA COUNTY
Address: 800 S. VICTORIA AVE
City: VENTURA
Email: erin.oconnell@ventura.org
Phone Number: Not reported

LUST:

Map ID
Direction
Distance
Elevation

MAP FINDINGS

Site

Database(s)

EDR ID Number
EPA ID Number

BEACON #3754 (Continued)

S109040154

Global Id: T0611104172
Action Type: Other
Date: 09/27/1985
Action: Leak Discovery

Global Id: T0611104172
Action Type: ENFORCEMENT
Date: 07/18/1996
Action: Closure/No Further Action Letter

Global Id: T0611104172
Action Type: ENFORCEMENT
Date: 01/01/2016
Action: File review

Global Id: T0611104172
Action Type: Other
Date: 09/27/1985
Action: Leak Reported

LUST:

Global Id: T0611104172
Status: Open - Case Begin Date
Status Date: 09/27/1985

Global Id: T0611104172
Status: Open - Site Assessment
Status Date: 07/17/1996

Global Id: T0611104172
Status: Completed - Case Closed
Status Date: 07/18/1996

CHMIRS:

Name: Not reported
Address: 616 EAST OJAI AVE
City,State,Zip: OJAI, CA 93023
OES Incident Number: 13-0066
OES notification: 01/04/2013
OES Date: Not reported
OES Time: Not reported
Date Completed: Not reported
Property Use: Not reported
Agency Id Number: Not reported
Agency Incident Number: Not reported
Time Notified: Not reported
Time Completed: Not reported
Surrounding Area: Not reported
Estimated Temperature: Not reported
Property Management: Not reported
More Than Two Substances Involved?: Not reported
Resp Agncy Personel # Of Decontaminated: Not reported
Responding Agency Personel # Of Injuries: Not reported
Responding Agency Personel # Of Fatalities: Not reported
Others Number Of Decontaminated: Not reported

Map ID
Direction
Distance
Elevation

MAP FINDINGS

Site

Database(s)

EDR ID Number
EPA ID Number

BEACON #3754 (Continued)

S109040154

Others Number Of Injuries:	Not reported
Others Number Of Fatalities:	Not reported
Vehicle Make/year:	Not reported
Vehicle License Number:	Not reported
Vehicle State:	Not reported
Vehicle Id Number:	Not reported
CA DOT PUC/ICC Number:	Not reported
Company Name:	Not reported
Reporting Officer Name/ID:	Not reported
Report Date:	Not reported
Facility Telephone:	Not reported
Waterway Involved:	No
Waterway:	Not reported
Spill Site:	Service Station
Cleanup By:	Responsible Party
Containment:	Not reported
What Happened:	Not reported
Type:	Not reported
Measure:	Gal(s)
Other:	Not reported
Date/Time:	1025
Year:	2013
Agency:	Valero
Incident Date:	1/4/2013
Admin Agency:	Ventura County Environmental Health
Amount:	Not reported
Contained:	Yes
Site Type:	Not reported
E Date:	Not reported
Substance:	Gasoline
Quantity Released:	1.5
Unknown:	Not reported
Substance #2:	Not reported
Substance #3:	Not reported
Evacuations:	Not reported
Number of Injuries:	Not reported
Number of Fatalities:	Not reported
#1 Pipeline:	Not reported
#2 Pipeline:	Not reported
#3 Pipeline:	Not reported
#1 Vessel >= 300 Tons:	Not reported
#2 Vessel >= 300 Tons:	Not reported
#3 Vessel >= 300 Tons:	Not reported
Evacs:	Not reported
Injuries:	Not reported
Fatals:	Not reported
Comments:	Not reported
Description:	Caller states a customer walked away from the pump and substance released due to unknown causes. Not reported
Name:	Not reported
Address:	616 EAST OJAI AVE
City,State,Zip:	OJAI, CA
OES Incident Number:	7-3749
OES notification:	06/21/2007
OES Date:	Not reported

Map ID
Direction
Distance
Elevation

MAP FINDINGS

Site

Database(s)

EDR ID Number
EPA ID Number

BEACON #3754 (Continued)

S109040154

OES Time:	Not reported
Date Completed:	Not reported
Property Use:	Not reported
Agency Id Number:	Not reported
Agency Incident Number:	Not reported
Time Notified:	Not reported
Time Completed:	Not reported
Surrounding Area:	Not reported
Estimated Temperature:	Not reported
Property Management:	Not reported
More Than Two Substances Involved?:	Not reported
Resp Agency Personel # Of Decontaminated:	Not reported
Responding Agency Personel # Of Injuries:	Not reported
Responding Agency Personel # Of Fatalities:	Not reported
Others Number Of Decontaminated:	Not reported
Others Number Of Injuries:	Not reported
Others Number Of Fatalities:	Not reported
Vehicle Make/year:	Not reported
Vehicle License Number:	Not reported
Vehicle State:	Not reported
Vehicle Id Number:	Not reported
CA DOT PUC/ICC Number:	Not reported
Company Name:	Not reported
Reporting Officer Name/ID:	Not reported
Report Date:	Not reported
Facility Telephone:	Not reported
Waterway Involved:	Not reported
Waterway:	Not reported
Spill Site:	Not reported
Cleanup By:	Fire Dept.
Containment:	Not reported
What Happened:	Not reported
Type:	Not reported
Measure:	Not reported
Other:	Not reported
Date/Time:	Not reported
Year:	2007
Agency:	Valero
Incident Date:	6/17/2007 12:00:00 AM
Admin Agency:	Ventura County Resources Mgt Agency
Amount:	Not reported
Contained:	Yes
Site Type:	Service Station
E Date:	Not reported
Substance:	Gasoline
Gallons:	1.5
Unknown:	0
Substance #2:	Not reported
Substance #3:	Not reported
Evacuations:	0
Number of Injuries:	0
Number of Fatalities:	0
#1 Pipeline:	Not reported
#2 Pipeline:	Not reported
#3 Pipeline:	Not reported
#1 Vessel >= 300 Tons:	Not reported
#2 Vessel >= 300 Tons:	Not reported

Map ID
Direction
Distance
Elevation

MAP FINDINGS

Site

Database(s)

EDR ID Number
EPA ID Number

BEACON #3754 (Continued)

S109040154

#3 Vessel >= 300 Tons: Not reported
Evacs: Not reported
Injuries: Not reported
Fataals: Not reported
Comments: Not reported
Description: 06/17/07 at 1000 hrs, customer walked away from car and the nozzle fell out of the tank spilling fuel on the ground. Spill was cleaned-up by the Fire Dept.

Name: Not reported
Address: 616 EAST OJAI AVE
City,State,Zip: OJAI, CA 93023
OES Incident Number: 08-5156
OES notification: 07/14/2008
OES Date: Not reported
OES Time: Not reported
Date Completed: Not reported
Property Use: Not reported
Agency Id Number: Not reported
Agency Incident Number: Not reported
Time Notified: Not reported
Time Completed: Not reported
Surrounding Area: Not reported
Estimated Temperature: Not reported
Property Management: Not reported
More Than Two Substances Involved?: Not reported
Resp Agncy Personel # Of Decontaminated: Not reported
Responding Agency Personel # Of Injuries: Not reported
Responding Agency Personel # Of Fatalities: Not reported
Others Number Of Decontaminated: Not reported
Others Number Of Injuries: Not reported
Others Number Of Fatalities: Not reported
Vehicle Make/year: Not reported
Vehicle License Number: Not reported
Vehicle State: Not reported
Vehicle Id Number: Not reported
CA DOT PUC/ICC Number: Not reported
Company Name: Not reported
Reporting Officer Name/ID: Not reported
Report Date: Not reported
Facility Telephone: Not reported
Waterway Involved: No
Waterway: Not reported
Spill Site: Service Station
Cleanup By: Contractor
Containment: Not reported
What Happened: Not reported
Type: Not reported
Measure: Gal(s)
Other: Not reported
Date/Time: 1400
Year: 2008
Agency: Valero California Retail
Incident Date: 7/14/2008
Admin Agency: Ventura County Resources Mgt Agency
Amount: Not reported

Map ID
Direction
Distance
Elevation

MAP FINDINGS

Site

Database(s)

EDR ID Number
EPA ID Number

BEACON #3754 (Continued)

S109040154

Contained:	Yes
Site Type:	Not reported
E Date:	Not reported
Substance:	Gasoline
Quantity Released:	2
Unknown:	Not reported
Substance #2:	Not reported
Substance #3:	Not reported
Evacuations:	0
Number of Injuries:	0
Number of Fatalities:	0
#1 Pipeline:	Not reported
#2 Pipeline:	Not reported
#3 Pipeline:	Not reported
#1 Vessel >= 300 Tons:	Not reported
#2 Vessel >= 300 Tons:	Not reported
#3 Vessel >= 300 Tons:	Not reported
Evacs:	Not reported
Injuries:	Not reported
Fatals:	Not reported
Comments:	Not reported
Description:	Customer overfill caused this release

**J49
NW
1/8-1/4
0.195 mi.
1032 ft.**

**ULTRAMAR #754
616 OJAI AVE E
OJAI, CA 93023
Site 7 of 9 in cluster J**

**LUST U001966910
SWEEPS UST N/A
CA FID UST
VENTURA CO. BWT
HAZNET**

**Relative:
Lower
Actual:
748 ft.**

LUST:

Name:	ULTRAMAR #754
Address:	616 OJAI AVE E
City,State,Zip:	OJAI, CA 93023
Lead Agency:	LOS ANGELES RWQCB (REGION 4)
Case Type:	LUST Cleanup Site
Geo Track:	http://geotracker.waterboards.ca.gov/profile_report.asp?global_id=T0611100051
Global Id:	T0611100051
Latitude:	34.448457
Longitude:	-119.239642
Status:	Completed - Case Closed
Status Date:	07/18/1996
Case Worker:	YR
RB Case Number:	930230016
Local Agency:	Not reported
File Location:	Not reported
Local Case Number:	Not reported
Potential Media Affect:	Aquifer used for drinking water supply
Potential Contaminants of Concern:	Gasoline
Site History:	Not reported

LUST:

Global Id:	T0611100051
Contact Type:	Regional Board Caseworker
Contact Name:	YUE RONG
Organization Name:	LOS ANGELES RWQCB (REGION 4)
Address:	320 W. 4TH ST., SUITE 200
City:	Los Angeles
Email:	yrong@waterboards.ca.gov

Map ID
Direction
Distance
Elevation

MAP FINDINGS

Site

Database(s)

EDR ID Number
EPA ID Number

ULTRAMAR #754 (Continued)

U001966910

Phone Number: Not reported

LUST:

Global Id: T0611100051
Action Type: Other
Date: 05/05/1986
Action: Leak Reported

LUST:

Global Id: T0611100051
Status: Open - Case Begin Date
Status Date: 05/05/1986

Global Id: T0611100051
Status: Open - Site Assessment
Status Date: 01/10/1994

Global Id: T0611100051
Status: Completed - Case Closed
Status Date: 07/18/1996

LUST REG 4:

Region: 4
Regional Board: 04
County: Ventura
Facility Id: 930230016
Status: Case Closed
Substance: Gasoline
Substance Quantity: Not reported
Local Case No: Not reported
Case Type: Groundwater
Abatement Method Used at the Site: EDFP
Global ID: T0611100051
W Global ID: Not reported
Staff: UNK
Local Agency: 56000L
Cross Street: BALD ST
Enforcement Type: Not reported
Date Leak Discovered: Not reported
Date Leak First Reported: 5/5/1986
Date Leak Record Entered: 12/31/1986
Date Confirmation Began: Not reported
Date Leak Stopped: Not reported
Date Case Last Changed on Database: 11/7/1996
Date the Case was Closed: 7/18/1996
How Leak Discovered: Not reported
How Leak Stopped: Not reported
Cause of Leak: Not reported
Leak Source: Not reported
Operator: Not reported
Water System: Not reported
Well Name: Not reported
Approx. Dist To Production Well (ft): 5908.1064326936128010344213319
Source of Cleanup Funding: Not reported
Preliminary Site Assessment Workplan Submitted: Not reported

Map ID
Direction
Distance
Elevation

MAP FINDINGS

Site

Database(s)

EDR ID Number
EPA ID Number

ULTRAMAR #754 (Continued)

U001966910

Preliminary Site Assessment Began:	Not reported
Pollution Characterization Began:	1/10/1994
Remediation Plan Submitted:	Not reported
Remedial Action Underway:	Not reported
Post Remedial Action Monitoring Began:	Not reported
Enforcement Action Date:	Not reported
Historical Max MTBE Date:	Not reported
Hist Max MTBE Conc in Groundwater:	Not reported
Hist Max MTBE Conc in Soil:	Not reported
Significant Interim Remedial Action Taken:	Yes
GW Qualifier:	Not reported
Soil Qualifier:	Not reported
Organization:	Not reported
Owner Contact:	Not reported
Responsible Party:	ULTRAMAR INC.
RP Address:	525 W. 3RD ST, HANFORD CA 93232-0466
Program:	LUST
Lat/Long:	34.444431 / -1
Local Agency Staff:	EHD
Beneficial Use:	Not reported
Priority:	Not reported
Cleanup Fund Id:	Not reported
Suspended:	Not reported
Assigned Name:	Not reported
Summary:	Not reported

SWEEPS UST:

Name:	ULTRAMAR #754
Address:	616 E OJAI AVE
City:	OJAI
Status:	Active
Comp Number:	1349
Number:	9
Board Of Equalization:	Not reported
Referral Date:	09-30-92
Action Date:	09-30-92
Created Date:	02-29-88
Owner Tank Id:	Not reported
SWRCB Tank Id:	56-000-001349-000003
Tank Status:	A
Capacity:	10000
Active Date:	Not reported
Tank Use:	UNKNOWN
STG:	P
Content:	Not reported
Number Of Tanks:	Not reported

Name:	ULTRAMAR #754
Address:	616 E OJAI AVE
City:	OJAI
Status:	Active
Comp Number:	1349
Number:	9
Board Of Equalization:	Not reported
Referral Date:	09-30-92
Action Date:	09-30-92
Created Date:	02-29-88

Map ID
Direction
Distance
Elevation

MAP FINDINGS

Site

Database(s)

EDR ID Number
EPA ID Number

ULTRAMAR #754 (Continued)

U001966910

Owner Tank Id: Not reported
SWRCB Tank Id: 56-000-001349-000001
Tank Status: A
Capacity: 10000
Active Date: Not reported
Tank Use: UNKNOWN
STG: P
Content: Not reported
Number Of Tanks: 3

Name: ULTRAMAR #754
Address: 616 E OJAI AVE
City: OJAI
Status: Active
Comp Number: 1349
Number: 9
Board Of Equalization: Not reported
Referral Date: 09-30-92
Action Date: 09-30-92
Created Date: 02-29-88
Owner Tank Id: Not reported
SWRCB Tank Id: 56-000-001349-000002
Tank Status: A
Capacity: 10000
Active Date: Not reported
Tank Use: UNKNOWN
STG: P
Content: Not reported
Number Of Tanks: Not reported

CA FID UST:

Facility ID: 56000116
Regulated By: UTNKA
Regulated ID: 18536
Cortese Code: Not reported
SIC Code: Not reported
Facility Phone: Not reported
Mail To: Not reported
Mailing Address: 616 E OJAI AVE
Mailing Address 2: Not reported
Mailing City,St,Zip: OJAI
Contact: Not reported
Contact Phone: Not reported
DUNs Number: Not reported
NPDES Number: Not reported
EPA ID: Not reported
Comments: Not reported
Status: Active

VENTURA CO. BWT:

Name: 7-ELEVEN INC STORE #38013
Address: 616 E OJAI AVE
City,State,Zip: OJAI, CA
Facility ID: FA0005393
Program: CUPA UNDERGROUND TANKS/BUSINESS PLAN/HAZARDOUS WASTE GENERATOR

Map ID
Direction
Distance
Elevation

MAP FINDINGS

Site

Database(s)

EDR ID Number
EPA ID Number

ULTRAMAR #754 (Continued)

U001966910

HAZNET:

Name: 7 ELEVEN 38013
Address: 616 E OJAI AVE
City,State,Zip: OJAI, CA 93023
Year: 2017
GEPAID: CAL000419033
Contact: JOSE RIOS
Telephone: 9728286592
Mailing Name: Not reported
Mailing Address: PO BOX 711
Mailing City,St,Zip: DALLAS, TX 75221
Gen County: Ventura
TSD EPA ID: NVT330010000
TSD County: 99
Tons: 0.025
CA Waste Code: 352-Other organic solids
Method: H132-Landfill Or Surface Impoundment That Will Be Closed As Landfill(
To Include On-Site Treatment And/Or Stabilization)
Facility County: Ventura

Name: 7 ELEVEN 38013
Address: 616 E OJAI AVE
City,State,Zip: OJAI, CA 93023
Year: 2017
GEPAID: CAL000419033
Contact: JOSE RIOS
Telephone: 9728286592
Mailing Name: Not reported
Mailing Address: PO BOX 711
Mailing City,St,Zip: DALLAS, TX 75221
Gen County: Ventura
TSD EPA ID: CAT080013352
TSD County: Los Angeles
Tons: 3.843
CA Waste Code: 134-Aqueous solution with total organic residues less than 10 percent
Method: H039-Other Recovery Of Reclamation For Reuse Including Acid
Regeneration, Organics Recovery Ect
Facility County: Ventura

Name: 7 ELEVEN 38013
Address: 616 E OJAI AVE
City,State,Zip: OJAI, CA 93023
Year: 2016
GEPAID: CAL000419033
Contact: JAMIL HERSHEWE
Telephone: 7147715484
Mailing Name: Not reported
Mailing Address: PO BOX 711
Mailing City,St,Zip: DALLAS, TX 75221
Gen County: Ventura
TSD EPA ID: CAT080013352
TSD County: Los Angeles
Tons: 0.063
CA Waste Code: 134-Aqueous solution with total organic residues less than 10 percent
Method: H039-Other Recovery Of Reclamation For Reuse Including Acid
Regeneration, Organics Recovery Ect
Facility County: Ventura

Map ID
Direction
Distance
Elevation

MAP FINDINGS

Site

Database(s)

EDR ID Number
EPA ID Number

K50
ENE
1/8-1/4
0.202 mi.
1069 ft.
USFS-WHEELER GORGE
1190 OJAI AVE
OJAI, CA 93023
Site 1 of 2 in cluster K

LUST
HIST CORTESE
S102440622
N/A

Relative:
Higher

Actual:
761 ft.

LUST REG 4:
Region: 4
Regional Board: 04
County: Ventura
Facility Id: C-87061
Status: Case Closed
Substance: Gasoline
Substance Quantity: Not reported
Local Case No: 87061
Case Type: Soil
Abatement Method Used at the Site: Excavate and Dispose
Global ID: T0611100202
W Global ID: Not reported
Staff: UNK
Local Agency: 56000L
Cross Street: Not reported
Enforcement Type: EF
Date Leak Discovered: 5/22/1987
Date Leak First Reported: 5/22/1987
Date Leak Record Entered: Not reported
Date Confirmation Began: 7/1/1988
Date Leak Stopped: Not reported
Date Case Last Changed on Database: Not reported
Date the Case was Closed: 3/5/1997
How Leak Discovered: Not reported
How Leak Stopped: Not reported
Cause of Leak: Not reported
Leak Source: Not reported
Operator: Not reported
Water System: Not reported
Well Name: Not reported
Approx. Dist To Production Well (ft): 3206.7996862256883380168705369
Source of Cleanup Funding: F
Preliminary Site Assessment Workplan Submitted: 4/3/1992
Preliminary Site Assessment Began: 5/7/1993
Pollution Characterization Began: 5/7/1993
Remediation Plan Submitted: 9/30/1994
Remedial Action Underway: 2/21/1996
Post Remedial Action Monitoring Began: 8/16/1996
Enforcement Action Date: 5/22/1987
Historical Max MTBE Date: Not reported
Hist Max MTBE Conc in Groundwater: Not reported
Hist Max MTBE Conc in Soil: Not reported
Significant Interim Remedial Action Taken: Not reported
GW Qualifier: Not reported
Soil Qualifier: Not reported
Organization: Not reported
Owner Contact: Not reported
Responsible Party: U S FOREST SERVICE
RP Address: Not reported
Program: LUST
Lat/Long: 34.4487809 / -1
Local Agency Staff: EHD

Map ID
Direction
Distance
Elevation

MAP FINDINGS

Site

Database(s)

EDR ID Number
EPA ID Number

USFS-WHEELER GORGE (Continued)

S102440622

Beneficial Use: Not reported
Priority: Not reported
Cleanup Fund Id: Not reported
Suspended: Not reported
Assigned Name: Not reported
Summary: Not reported

VENTURA CO. LUST:

Name: USFS-WHEELER GORGE
Address: 1190 OJAI AVE
City: OJAI
Region: VENTURA
Facility ID: 87061
Status: Case Closed

HIST CORTESE:

edr_fname: USFS-WHEELER GORGE
edr_fadd1: 1190 OJAI
City,State,Zip: OJAI, CA 93023
Region: CORTESE
Facility County Code: 56
Reg By: LTNKA
Reg Id: C-87061

**J51
NW
1/8-1/4
0.205 mi.
1083 ft.**

**BEACON #3754
616 OJAI AVE
OJAI, CA 93023**

Site 8 of 9 in cluster J

**LUST S103866671
N/A**

**Relative:
Lower
Actual:
748 ft.**

LUST REG 4:

Region: 4
Regional Board: 04
County: Ventura
Facility Id: C-99035
Status: Post remedial action monitoring
Substance: Gasoline
Substance Quantity: Not reported
Local Case No: 99035
Case Type: Groundwater
Abatement Method Used at the Site: Not reported
Global ID: T0611101233
W Global ID: Not reported
Staff: UNK
Local Agency: 56000L
Cross Street: Not reported
Enforcement Type: LFOR
Date Leak Discovered: 1/7/1999
Date Leak First Reported: 1/7/1999
Date Leak Record Entered: Not reported
Date Confirmation Began: 4/26/1999
Date Leak Stopped: Not reported
Date Case Last Changed on Database: 4/10/2001
Date the Case was Closed: Not reported
How Leak Discovered: Not reported
How Leak Stopped: Not reported
Cause of Leak: Not reported

Map ID
Direction
Distance
Elevation

MAP FINDINGS

Site

Database(s)

EDR ID Number
EPA ID Number

BEACON #3754 (Continued)

S103866671

Leak Source: Not reported
Operator: Not reported
Water System: Not reported
Well Name: Not reported
Approx. Dist To Production Well (ft): 5908.1064326936128010344213319
Source of Cleanup Funding: F
Preliminary Site Assessment Workplan Submitted: 12/23/1998
Preliminary Site Assessment Began: 11/4/1999
Pollution Characterization Began: 8/22/2000
Remediation Plan Submitted: Not reported
Remedial Action Underway: Not reported
Post Remedial Action Monitoring Began: 7/7/2004
Enforcement Action Date: Not reported
Historical Max MTBE Date: 11/4/1999
Hist Max MTBE Conc in Groundwater: 9300
Hist Max MTBE Conc in Soil: 3.8
Significant Interim Remedial Action Taken: Not reported
GW Qualifier: Not reported
Soil Qualifier: Not reported
Organization: Not reported
Owner Contact: Not reported
Responsible Party: ULTRAMAR INC
RP Address: Not reported
Program: LUST
Lat/Long: 34.444431 / -1
Local Agency Staff: DBW
Beneficial Use: Not reported
Priority: Not reported
Cleanup Fund Id: Not reported
Suspended: Not reported
Assigned Name: Not reported
Summary: 11/6/00 TRANSMITTAL OF INVESTIGATION RPT; 4/10/01 1ST QTR GW MON RPT
2001

VENTURA CO. LUST:

Name: BEACON #3754
Address: 616 OJAI AVE
City: OJAI
Region: VENTURA
Facility ID: 99035
Status: Case Closed

J52
WNW
1/8-1/4
0.221 mi.
1166 ft.

ULTRAMAR #754
616 OJAI
OJAI, CA 93023

Site 9 of 9 in cluster J

Relative:
Lower
Actual:
745 ft.

VENTURA CO. LUST:

Name: FAST GAS
Address: 616 OJAI AVE
City: OJAI
Region: VENTURA
Facility ID: 85021
Status: Case Closed

LUST **S103684184**
HIST CORTESE **N/A**

Map ID
Direction
Distance
Elevation

MAP FINDINGS

Site

Database(s)

EDR ID Number
EPA ID Number

ULTRAMAR #754 (Continued)

S103684184

HIST CORTESE:

edr_fname: ULTRAMAR #754
edr_fadd1: 616 OJAI
City,State,Zip: OJAI, CA 93023
Region: CORTESE
Facility County Code: 56
Reg By: LTNKA
Reg Id: 930230016

edr_fname: BEACON/ULTRAMAR
edr_fadd1: 616 OJAI
City,State,Zip: OJAI, CA 93023
Region: CORTESE
Facility County Code: 56
Reg By: LTNKA
Reg Id: C-85021

edr_fname: BEACON #3754
edr_fadd1: 616 OJAI
City,State,Zip: OJAI, CA 93023
Region: CORTESE
Facility County Code: 56
Reg By: LTNKA
Reg Id: C-99035

53
WNW
1/8-1/4
0.228 mi.
1206 ft.

ARCHITECTURAL IRON WORKS INC
510 E OJAI AVE
OJAI, CA 93023

RCRA NonGen / NLR
FINDS
ECHO
VENTURA CO. BWT
HAZNET
1005415652
CAR000114124

Relative:
Lower

Actual:
745 ft.

RCRA NonGen / NLR:

Date form received by agency: 09/03/2002
Facility name: ARCHITECTURAL IRON WORKS INC
Facility address: 510 E OJAI AVE
OJAI, CA 93023
EPA ID: CAR000114124
Mailing address: P O BOX 818
OJAI, CA 93024
Contact: DAVE PALMER
Contact address: P O BOX 818
OJAI, CA 93024
Contact country: US
Contact telephone: 805-646-4191
Contact email: Not reported
EPA Region: 09
Classification: Non-Generator
Description: Handler: Non-Generators do not presently generate hazardous waste

Owner/Operator Summary:

Owner/operator name: JAMES MILLER
Owner/operator address: P O BOX 818
OJAI, CA 93024
Owner/operator country: Not reported
Owner/operator telephone: 805-646-4191
Owner/operator email: Not reported
Owner/operator fax: Not reported

Map ID
Direction
Distance
Elevation

MAP FINDINGS

Site

Database(s)

EDR ID Number
EPA ID Number

ARCHITECTURAL IRON WORKS INC (Continued)

1005415652

Owner/operator extension: Not reported
Legal status: Private
Owner/Operator Type: Owner
Owner/Op start date: Not reported
Owner/Op end date: Not reported

Handler Activities Summary:

U.S. importer of hazardous waste: No
Mixed waste (haz. and radioactive): No
Recycler of hazardous waste: No
Transporter of hazardous waste: No
Treater, storer or disposer of HW: No
Underground injection activity: No
On-site burner exemption: No
Furnace exemption: No
Used oil fuel burner: No
Used oil processor: No
User oil refiner: No
Used oil fuel marketer to burner: No
Used oil Specification marketer: No
Used oil transfer facility: No
Used oil transporter: No

Hazardous Waste Summary:

. Waste code: D000
. Waste name: Not Defined

. Waste code: D010
. Waste name: SELENIUM

Violation Status: No violations found

FINDS:

Registry ID: 110012243303

Environmental Interest/Information System

RCRAInfo is a national information system that supports the Resource Conservation and Recovery Act (RCRA) program through the tracking of events and activities related to facilities that generate, transport, and treat, store, or dispose of hazardous waste. RCRAInfo allows RCRA program staff to track the notification, permit, compliance, and corrective action activities required under RCRA.

[Click this hyperlink](#) while viewing on your computer to access additional FINDS: detail in the EDR Site Report.

ECHO:

Envid: 1005415652
Registry ID: 110012243303
DFR URL: <http://echo.epa.gov/detailed-facility-report?fid=110012243303>

VENTURA CO. BWT:

Name: ARCHITECTURAL IRON WORKS

Map ID
Direction
Distance
Elevation

MAP FINDINGS

Site

Database(s)

EDR ID Number
EPA ID Number

ARCHITECTURAL IRON WORKS INC (Continued)

1005415652

Address: 510 E OJAI AVE
City,State,Zip: OJAI, CA
Facility ID: HM 2325
Program: Not reported

HAZNET:

Name: ARCHITECTURAL IRON WORKS INC
Address: 510 E OJAI AVE
City,State,Zip: OJAI, CA 93023
Year: 2006
GEPAID: CAR000114124
Contact: TOM BREWER / CLIENT SERVICES
Telephone: 8056464191
Mailing Name: Not reported
Mailing Address: 201 BRIDGE ST
Mailing City,St,Zip: SAN LUIS OBISPO, CA 934010000
Gen County: Ventura
TSD EPA ID: CAT080013352
TSD County: Los Angeles
Tons: 14.595
CA Waste Code: 132-Aqueous solution with metals (< restricted levels and (Alkaline solution (pH >= 12.5) with metals))
Method: R01-Recycler
Facility County: Ventura

Name: ARCHITECTURAL IRON WORKS INC
Address: 510 E OJAI AVE
City,State,Zip: OJAI, CA 93023
Year: 2005
GEPAID: CAR000114124
Contact: TOM BREWER / CLIENT SERVICES
Telephone: 8056464191
Mailing Name: Not reported
Mailing Address: 201 BRIDGE ST
Mailing City,St,Zip: SAN LUIS OBISPO, CA 934010000
Gen County: Ventura
TSD EPA ID: CAT080013352
TSD County: Los Angeles
Tons: 12.51
CA Waste Code: 132-Aqueous solution with metals (< restricted levels and (Alkaline solution (pH >= 12.5) with metals))
Method: R01-Recycler
Facility County: Ventura

Name: ARCHITECTURAL IRON WORKS INC
Address: 510 E OJAI AVE
City,State,Zip: OJAI, CA 93023
Year: 2002
GEPAID: CAR000114124
Contact: TOM BREWER / CLIENT SERVICES
Telephone: 8056464191
Mailing Name: Not reported
Mailing Address: 201 BRIDGE ST
Mailing City,St,Zip: SAN LUIS OBISPO, CA 934010000
Gen County: Ventura
TSD EPA ID: CAT080013352
TSD County: Los Angeles
Tons: 12.51
CA Waste Code: 132-Aqueous solution with metals (< restricted levels and (Alkaline solution (pH >= 12.5) with metals))

Map ID
Direction
Distance
Elevation

MAP FINDINGS

Site

Database(s)

EDR ID Number
EPA ID Number

ARCHITECTURAL IRON WORKS INC (Continued)

1005415652

Method: R01-Recycler
Facility County: Ventura

**L54
SW
1/8-1/4
0.238 mi.
1257 ft.**

**ROBERT R LOOMAN
405 BRYANT
OJAI, CA 93023
Site 1 of 3 in cluster L**

**HIST UST U001579653
N/A**

**Relative:
Higher**

HIST UST:

**Actual:
752 ft.**

Name: ROBERT R LOOMAN
Address: 405 BRYANT
City,State,Zip: OJAI, CA 93023
File Number: 0002CD55
URL: <http://geotracker.waterboards.ca.gov/ustpdfs/pdf/0002CD55.pdf>
Region: STATE
Facility ID: 00000052802
Facility Type: Other
Other Type: VACANT
Contact Name: Not reported
Telephone: 8056535823
Owner Name: ROBERT R. LOOMAN
Owner Address: 248 COUNT AVE.
Owner City,St,Zip: VENTURA, CA 93003
Total Tanks: 0001

Tank Num: 001
Container Num: 1
Year Installed: Not reported
Tank Capacity: 00008000
Tank Used for: PRODUCT
Type of Fuel: DIESEL
Container Construction Thickness: Not reported
Leak Detection: None

[Click here for Geo Tracker PDF:](#)

**L55
SW
1/8-1/4
0.242 mi.
1276 ft.**

**OJAI CUSTOM PAINT INC DBA TITUS PAINTING
418 BRYANT CIR STE K
OJAI, CA 93023
Site 2 of 3 in cluster L**

**RCRA NonGen / NLR 1024839275
CAL000387056**

**Relative:
Lower**

RCRA NonGen / NLR:

**Actual:
750 ft.**

Date form received by agency: 07/02/2013
Facility name: OJAI CUSTOM PAINT INC DBA TITUS PAINTING
Facility address: 418 BRYANT CIR STE K
OJAI, CA 93023-4221
EPA ID: CAL000387056
Mailing address: PO BOX 1686
OJAI, CA 93024-0000
Contact: NICKI DIAZ
Contact address: 418 BRYANT CIR STE K PO BOX 1686 93024
OJAI, CA 93023
Contact country: Not reported
Contact telephone: 805-701-8938

Map ID
Direction
Distance
Elevation

MAP FINDINGS

Site

Database(s)

EDR ID Number
EPA ID Number

OJAI CUSTOM PAINT INC DBA TITUS PAINTING (Continued)

1024839275

Contact email: INFO@TITUS-PAINTING.COM
EPA Region: 09
Classification: Non-Generator
Description: Handler: Non-Generators do not presently generate hazardous waste

Owner/Operator Summary:

Owner/operator name: NICKI DIAZ
Owner/operator address: 418 BRYANT CIR STE K PO BOX 1686 93024
OJAI, CA 93023
Owner/operator country: Not reported
Owner/operator telephone: 805-701-8938
Owner/operator email: Not reported
Owner/operator fax: Not reported
Owner/operator extension: Not reported
Legal status: Other
Owner/Operator Type: Operator
Owner/Op start date: Not reported
Owner/Op end date: Not reported

Owner/operator name: OJAI CUSTOM PAINT INC
Owner/operator address: 418 BRYANT CIRCLE UNIT K
OJAI, CA 93023
Owner/operator country: Not reported
Owner/operator telephone: 805-646-1373
Owner/operator email: Not reported
Owner/operator fax: Not reported
Owner/operator extension: Not reported
Legal status: Other
Owner/Operator Type: Owner
Owner/Op start date: Not reported
Owner/Op end date: Not reported

Handler Activities Summary:

U.S. importer of hazardous waste: No
Mixed waste (haz. and radioactive): No
Recycler of hazardous waste: No
Transporter of hazardous waste: Yes
Treater, storer or disposer of HW: No
Underground injection activity: No
On-site burner exemption: No
Furnace exemption: No
Used oil fuel burner: No
Used oil processor: No
User oil refiner: No
Used oil fuel marketer to burner: No
Used oil Specification marketer: No
Used oil transfer facility: No
Used oil transporter: No

Violation Status: No violations found

Map ID
Direction
Distance
Elevation

MAP FINDINGS

EDR ID Number
EPA ID Number

L56
SW
1/8-1/4
0.242 mi.
1276 ft.

ELAINE ALIBERTI
418 BRYANT CIRCLE STE G
OJAI, CA 93023

RCRA NonGen / NLR

1024770194
CAC002990093

Relative:
Lower

RCRA NonGen / NLR:

Actual:
750 ft.

Date form received by agency: 11/20/2018
Facility name: ELAINE ALIBERTI
Facility address: 418 BRYANT CIRCLE STE G
OJAI, CA 93023
EPA ID: CAC002990093
Contact: ELAINE ALIBERTI
Contact address: 418 BRYANT CIRCLE STE G
OJAI, CA 93023
Contact country: Not reported
Contact telephone: 805-640-8042
Contact email: KTELLOU@PRECISIONENV.COM
EPA Region: 09
Classification: Non-Generator
Description: Handler: Non-Generators do not presently generate hazardous waste

Owner/Operator Summary:

Owner/operator name: ELAINE ALIBERTI
Owner/operator address: 418 BRYANT CIRCLE STE G
OJAI, CA 93023
Owner/operator country: Not reported
Owner/operator telephone: 805-640-8042
Owner/operator email: Not reported
Owner/operator fax: Not reported
Owner/operator extension: Not reported
Legal status: Other
Owner/Operator Type: Owner
Owner/Op start date: Not reported
Owner/Op end date: Not reported

Owner/operator name: ELAINE ALIBERTI
Owner/operator address: 418 BRYANT CIRCLE STE G
OJAI, CA 93023
Owner/operator country: Not reported
Owner/operator telephone: 805-640-8042
Owner/operator email: Not reported
Owner/operator fax: Not reported
Owner/operator extension: Not reported
Legal status: Other
Owner/Operator Type: Operator
Owner/Op start date: Not reported
Owner/Op end date: Not reported

Handler Activities Summary:

U.S. importer of hazardous waste: No
Mixed waste (haz. and radioactive): No
Recycler of hazardous waste: No
Transporter of hazardous waste: No
Treater, storer or disposer of HW: No
Underground injection activity: No
On-site burner exemption: No
Furnace exemption: No

Map ID
Direction
Distance
Elevation

MAP FINDINGS

Site

Database(s)

EDR ID Number
EPA ID Number

ELAINE ALIBERTI (Continued)

1024770194

Used oil fuel burner: No
Used oil processor: No
User oil refiner: No
Used oil fuel marketer to burner: No
Used oil Specification marketer: No
Used oil transfer facility: No
Used oil transporter: No

Violation Status: No violations found

**K57
ENE
1/8-1/4
0.244 mi.
1286 ft.**

**US FOREST SERVICE
1190 E OJAI AVE
OJAI, CA 93023
Site 2 of 2 in cluster K**

RCRA NonGen / NLR

**1024788982
CAL000056981**

**Relative:
Higher**

RCRA NonGen / NLR:

**Actual:
764 ft.**

Date form received by agency: 07/22/1994
Facility name: US FOREST SERVICE
Facility address: 1190 E OJAI AVE
OJAI, CA 93023
EPA ID: CAL000056981
Mailing address: LAS PADRES NATL FOREST
6750 NAVIGATOR WAY STE 150
GOLETA, CA 93117
Contact: TONY MARTINEZ SAFETY OFFICER
Contact address: LAS PADRES NATL FOREST 6750 NAVIGATOR WAY STE 150
GOLETA, CA 93117
Contact country: Not reported
Contact telephone: 805-961-5717
Contact email: TRMARTINEZ@FS.FED.US
EPA Region: 09
Classification: Non-Generator
Description: Handler: Non-Generators do not presently generate hazardous waste

Owner/Operator Summary:

Owner/operator name: TONY MARTINEZ SAFETY OFFICER
Owner/operator address: LAS PADRES NATL FOREST 6750 NAVIGATOR WAY STE 150
GOLETA, CA 93117
Owner/operator country: Not reported
Owner/operator telephone: 805-961-5717
Owner/operator email: Not reported
Owner/operator fax: Not reported
Owner/operator extension: Not reported
Legal status: Other
Owner/Operator Type: Operator
Owner/Op start date: Not reported
Owner/Op end date: Not reported

Owner/operator name: USDA FOREST SERVICE
Owner/operator address: LAS PADRES NATL FOREST 6750 NAVIGATOR WAY STE 150
GOLETA, CA 93117
Owner/operator country: Not reported
Owner/operator telephone: 805-961-5717
Owner/operator email: Not reported
Owner/operator fax: Not reported
Owner/operator extension: Not reported
Legal status: Other

Map ID
Direction
Distance
Elevation

MAP FINDINGS

Site

Database(s)

EDR ID Number
EPA ID Number

US FOREST SERVICE (Continued)

1024788982

Owner/Operator Type: Owner
Owner/Op start date: Not reported
Owner/Op end date: Not reported

Handler Activities Summary:

U.S. importer of hazardous waste: No
Mixed waste (haz. and radioactive): No
Recycler of hazardous waste: No
Transporter of hazardous waste: Yes
Treater, storer or disposer of HW: No
Underground injection activity: No
On-site burner exemption: No
Furnace exemption: No
Used oil fuel burner: No
Used oil processor: No
Used oil refiner: No
Used oil fuel marketer to burner: No
Used oil Specification marketer: No
Used oil transfer facility: No
Used oil transporter: No

Violation Status: No violations found

58
ENE
1/4-1/2
0.281 mi.
1482 ft.

USFS-WHEELER GORGE
1190 OJAI AVE
OJAI, CA 93023

LUST S103624966
N/A

Relative:
Higher

Actual:
766 ft.

LUST:

Name: USFS-WHEELER GORGE
Address: 1190 OJAI AVE
City,State,Zip: OJAI, CA 93023
Lead Agency: VENTURA COUNTY
Case Type: LUST Cleanup Site
Geo Track: http://geotracker.waterboards.ca.gov/profile_report.asp?global_id=T0611100202
Global Id: T0611100202
Latitude: 34.4487491
Longitude: -119.2310882
Status: Completed - Case Closed
Status Date: 03/05/1997
Case Worker: Not reported
RB Case Number: C-87061
Local Agency: Not reported
File Location: Not reported
Local Case Number: 87061
Potential Media Affect: Soil
Potential Contaminants of Concern: Gasoline
Site History: Not reported

LUST:

Global Id: T0611100202
Contact Type: Regional Board Caseworker
Contact Name: DANIEL PIROTTON
Organization Name: LOS ANGELES RWQCB (REGION 4)
Address: Not reported
City: R4 UNKNOWN
Email: dpiroton@waterboards.ca.gov
Phone Number: 2135766714

Map ID
Direction
Distance
Elevation

MAP FINDINGS

Site

Database(s)

EDR ID Number
EPA ID Number

USFS-WHEELER GORGE (Continued)

S103624966

LUST:

Global Id: T0611100202
Action Type: Other
Date: 05/22/1987
Action: Leak Discovery

Global Id: T0611100202
Action Type: ENFORCEMENT
Date: 05/22/1987
Action: * Historical Enforcement

Global Id: T0611100202
Action Type: Other
Date: 05/22/1987
Action: Leak Reported

LUST:

Global Id: T0611100202
Status: Open - Case Begin Date
Status Date: 05/22/1987

Global Id: T0611100202
Status: Open - Site Assessment
Status Date: 07/01/1988

Global Id: T0611100202
Status: Open - Site Assessment
Status Date: 04/03/1992

Global Id: T0611100202
Status: Open - Site Assessment
Status Date: 05/07/1993

Global Id: T0611100202
Status: Open - Remediation
Status Date: 09/30/1994

Global Id: T0611100202
Status: Open - Remediation
Status Date: 02/21/1996

Global Id: T0611100202
Status: Open - Verification Monitoring
Status Date: 08/16/1996

Global Id: T0611100202
Status: Completed - Case Closed
Status Date: 03/05/1997

Map ID
Direction
Distance
Elevation

MAP FINDINGS

Site

Database(s)

EDR ID Number
EPA ID Number

M59
WNW
1/4-1/2
0.303 mi.
1601 ft.
ELMER FRIEND PROPERTY
469 OJAI AVE E
OJAI, CA 93023
Site 1 of 3 in cluster M

LUST **S101305661**
N/A

Relative:
Lower

LUST:

Actual:
745 ft.

Name: ELMER FRIEND PROPERTY
Address: 469 OJAI AVE E
City,State,Zip: OJAI, CA 93023
Lead Agency: LOS ANGELES RWQCB (REGION 4)
Case Type: LUST Cleanup Site
Geo Track: http://geotracker.waterboards.ca.gov/profile_report.asp?global_id=T0611100052
Global Id: T0611100052
Latitude: 34.447756
Longitude: -119.241824
Status: Completed - Case Closed
Status Date: 05/08/1995
Case Worker: YR
RB Case Number: 930230034
Local Agency: Not reported
File Location: Not reported
Local Case Number: Not reported
Potential Media Affect: Aquifer used for drinking water supply
Potential Contaminants of Concern: Gasoline
Site History: Not reported

LUST:

Global Id: T0611100052
Contact Type: Regional Board Caseworker
Contact Name: YUE RONG
Organization Name: LOS ANGELES RWQCB (REGION 4)
Address: 320 W. 4TH ST., SUITE 200
City: Los Angeles
Email: yrong@waterboards.ca.gov
Phone Number: Not reported

LUST:

Global Id: T0611100052
Action Type: Other
Date: 08/29/1988
Action: Leak Reported

LUST:

Global Id: T0611100052
Status: Open - Case Begin Date
Status Date: 08/29/1988

Global Id: T0611100052
Status: Open - Site Assessment
Status Date: 01/09/1989

Global Id: T0611100052
Status: Open - Remediation
Status Date: 07/05/1989

Global Id: T0611100052
Status: Open - Verification Monitoring
Status Date: 05/02/1995

Map ID
Direction
Distance
Elevation

MAP FINDINGS

Site

Database(s)

EDR ID Number
EPA ID Number

ELMER FRIEND PROPERTY (Continued)

S101305661

Global Id: T0611100052
Status: Completed - Case Closed
Status Date: 05/08/1995

LUST REG 4:

Region: 4
Regional Board: 04
County: Ventura
Facility Id: 930230034
Status: Case Closed
Substance: Gasoline
Substance Quantity: Not reported
Local Case No: Not reported
Case Type: Groundwater
Abatement Method Used at the Site: Pump and Treat Groundwater
Global ID: T0611100052
W Global ID: Not reported
Staff: UNK
Local Agency: 56000L
Cross Street: FOX ST
Enforcement Type: Not reported
Date Leak Discovered: Not reported
Date Leak First Reported: 8/29/1988
Date Leak Record Entered: 1/9/1989
Date Confirmation Began: Not reported
Date Leak Stopped: Not reported
Date Case Last Changed on Database: 5/8/1995
Date the Case was Closed: 5/8/1995
How Leak Discovered: Not reported
How Leak Stopped: Not reported
Cause of Leak: Not reported
Leak Source: Not reported
Operator: Not reported
Water System: Not reported
Well Name: Not reported
Approx. Dist To Production Well (ft): 5928.1419423432396017749526333
Source of Cleanup Funding: Not reported
Preliminary Site Assessment Workplan Submitted: Not reported
Preliminary Site Assessment Began: Not reported
Pollution Characterization Began: 1/9/1989
Remediation Plan Submitted: Not reported
Remedial Action Underway: 7/5/1989
Post Remedial Action Monitoring Began: 5/2/1995
Enforcement Action Date: Not reported
Historical Max MTBE Date: Not reported
Hist Max MTBE Conc in Groundwater: Not reported
Hist Max MTBE Conc in Soil: Not reported
Significant Interim Remedial Action Taken: Yes
GW Qualifier: Not reported
Soil Qualifier: Not reported
Organization: Not reported
Owner Contact: Not reported
Responsible Party: BLANK RP
RP Address: 2631 FORDYCE RD, OJAI, CA 93023
Program: LUST
Lat/Long: 34.4480699 / -1

Map ID
Direction
Distance
Elevation

MAP FINDINGS

Site

Database(s)

EDR ID Number
EPA ID Number

ELMER FRIEND PROPERTY (Continued)

S101305661

Local Agency Staff: EHD
Beneficial Use: Not reported
Priority: Not reported
Cleanup Fund Id: Not reported
Suspended: Not reported
Assigned Name: Not reported
Summary: Not reported

M60
WNW
1/4-1/2
0.318 mi.
1677 ft.
GOODYEAR TIRE (OJAI)
423 OJAI AVE
OJAI, CA 93012
Site 2 of 3 in cluster M

LUST **S103684182**
HIST CORTESE **N/A**

Relative:
Lower
Actual:
745 ft.

LUST:
Name: GOODYEAR TIRE (OJAI)
Address: 423 OJAI AVE
City,State,Zip: OJAI, CA 93012
Lead Agency: VENTURA COUNTY
Case Type: LUST Cleanup Site
Geo Track: http://geotracker.waterboards.ca.gov/profile_report.asp?global_id=T0611100774
Global Id: T0611100774
Latitude: 34.447639
Longitude: -119.242816
Status: Completed - Case Closed
Status Date: 02/11/1992
Case Worker: Not reported
RB Case Number: C-91078
Local Agency: Not reported
File Location: Not reported
Local Case Number: 91078
Potential Media Affect: Soil
Potential Contaminants of Concern: Waste Oil / Motor / Hydraulic / Lubricating
Site History: Not reported

LUST:
Global Id: T0611100774
Contact Type: Regional Board Caseworker
Contact Name: DANIEL PIROTTON
Organization Name: LOS ANGELES RWQCB (REGION 4)
Address: Not reported
City: R4 UNKNOWN
Email: dpirotton@waterboards.ca.gov
Phone Number: 2135766714

LUST:
Global Id: T0611100774
Action Type: Other
Date: 08/06/1991
Action: Leak Discovery

Global Id: T0611100774
Action Type: ENFORCEMENT
Date: 08/08/1991
Action: * Historical Enforcement

Global Id: T0611100774
Action Type: Other

Map ID
Direction
Distance
Elevation

MAP FINDINGS

Site

Database(s)

EDR ID Number
EPA ID Number

GOODYEAR TIRE (OJAI) (Continued)

S103684182

Date: 08/06/1991
Action: Leak Reported

LUST:

Global Id: T0611100774
Status: Open - Case Begin Date
Status Date: 08/06/1991

Global Id: T0611100774
Status: Open - Site Assessment
Status Date: 08/06/1991

Global Id: T0611100774
Status: Open - Remediation
Status Date: 12/06/1991

Global Id: T0611100774
Status: Open - Site Assessment
Status Date: 12/06/1991

Global Id: T0611100774
Status: Open - Remediation
Status Date: 12/31/1991

Global Id: T0611100774
Status: Completed - Case Closed
Status Date: 02/11/1992

LUST REG 4:

Region: 4
Regional Board: 04
County: Ventura
Facility Id: C-91078
Status: Case Closed
Substance: Waste Oil
Substance Quantity: Not reported
Local Case No: 91078
Case Type: Soil
Abatement Method Used at the Site: Excavate and Dispose
Global ID: T0611100774
W Global ID: Not reported
Staff: UNK
Local Agency: 56000L
Cross Street: Not reported
Enforcement Type: EF
Date Leak Discovered: 8/6/1991
Date Leak First Reported: 8/6/1991
Date Leak Record Entered: Not reported
Date Confirmation Began: Not reported
Date Leak Stopped: Not reported
Date Case Last Changed on Database: Not reported
Date the Case was Closed: 2/11/1992
How Leak Discovered: Not reported
How Leak Stopped: Not reported
Cause of Leak: Not reported

Map ID
Direction
Distance
Elevation

MAP FINDINGS

Site

Database(s)

EDR ID Number
EPA ID Number

GOODYEAR TIRE (OJAI) (Continued)

S103684182

Leak Source: Not reported
Operator: Not reported
Water System: Not reported
Well Name: Not reported
Approx. Dist To Production Well (ft): 6328.558780334515754467508092
Source of Cleanup Funding: F
Preliminary Site Assessment Workplan Submitted: 8/6/1991
Preliminary Site Assessment Began: 12/6/1991
Pollution Characterization Began: 12/6/1991
Remediation Plan Submitted: 12/6/1991
Remedial Action Underway: 12/31/1991
Post Remedial Action Monitoring Began: Not reported
Enforcement Action Date: 8/8/1991
Historical Max MTBE Date: Not reported
Hist Max MTBE Conc in Groundwater: Not reported
Hist Max MTBE Conc in Soil: Not reported
Significant Interim Remedial Action Taken: Not reported
GW Qualifier: Not reported
Soil Qualifier: Not reported
Organization: Not reported
Owner Contact: Not reported
Responsible Party: GOODYEAR TIRE
RP Address: Not reported
Program: LUST
Lat/Long: 34.4479669 / -1
Local Agency Staff: EHD
Beneficial Use: Not reported
Priority: Not reported
Cleanup Fund Id: Not reported
Suspended: Not reported
Assigned Name: Not reported
Summary: Not reported

VENTURA CO. LUST:

Name: GOODYEAR TIRE (OJAI)
Address: 423 OJAI AVE
City: OJAI
Region: VENTURA
Facility ID: 91078
Status: Case Closed

HIST CORTESE:

edr_fname: GOODYEAR TIRE (OJAI)
edr_fadd1: 423 OJAI
City,State,Zip: OJAI, CA
Region: CORTESE
Facility County Code: 56
Reg By: LTNKA
Reg Id: C-91078

Map ID
Direction
Distance
Elevation

MAP FINDINGS

Site

Database(s)

EDR ID Number
EPA ID Number

M61 **OJAI UNIFIED SCHOOL FACILITY**
WNW **414 OJAI AVE**
1/4-1/2 **OJAI, CA 93023**
0.321 mi.
1697 ft. **Site 3 of 3 in cluster M**

LUST **S103866670**
CPS-SLIC **N/A**
HIST CORTESE

Relative:
Lower

LUST:

Actual:
744 ft.

Name: OJAI UNIFIED SCHOOL FACILITY
Address: 414 OJAI AVE
City,State,Zip: OJAI, CA 93023
Lead Agency: VENTURA COUNTY
Case Type: LUST Cleanup Site
Geo Track: http://geotracker.waterboards.ca.gov/profile_report.asp?global_id=T0611101219
Global Id: T0611101219
Latitude: 34.4480102
Longitude: -119.2427826
Status: Completed - Case Closed
Status Date: 12/06/1999
Case Worker: DBW
RB Case Number: C99019
Local Agency: VENTURA COUNTY
File Location: Not reported
Local Case Number: 99019
Potential Media Affect: Soil
Potential Contaminants of Concern: Diesel
Site History: Not reported

LUST:

Global Id: T0611101219
Contact Type: Regional Board Caseworker
Contact Name: DANIEL PIROTTON
Organization Name: LOS ANGELES RWQCB (REGION 4)
Address: Not reported
City: R4 UNKNOWN
Email: dpirotton@waterboards.ca.gov
Phone Number: 2135766714

Global Id: T0611101219
Contact Type: Local Agency Caseworker
Contact Name: DIANE B. WAHL
Organization Name: VENTURA COUNTY
Address: 800 S. VICTORIA AVE.
City: VENTURA
Email: diane.wahl@ventura.org
Phone Number: 8056545040

LUST:

Global Id: T0611101219
Action Type: ENFORCEMENT
Date: 12/06/1999
Action: Closure/No Further Action Letter

Global Id: T0611101219
Action Type: Other
Date: 01/15/1999
Action: Leak Discovery

Global Id: T0611101219
Action Type: Other

Map ID
Direction
Distance
Elevation

MAP FINDINGS

Site

Database(s)

EDR ID Number
EPA ID Number

OJAI UNIFIED SCHOOL FACILITY (Continued)

S103866670

Date: 01/15/1999
Action: Leak Reported

LUST:

Global Id: T0611101219
Status: Open - Case Begin Date
Status Date: 01/15/1999

Global Id: T0611101219
Status: Open - Site Assessment
Status Date: 01/15/1999

Global Id: T0611101219
Status: Completed - Case Closed
Status Date: 12/06/1999

LUST REG 4:

Region: 4
Regional Board: 04
County: Ventura
Facility Id: C-99019
Status: Case Closed
Substance: Diesel
Substance Quantity: Not reported
Local Case No: 99019
Case Type: Soil
Abatement Method Used at the Site: Not reported

Global ID: T0611101219
W Global ID: Not reported
Staff: UNK
Local Agency: 56000L
Cross Street: Not reported
Enforcement Type: CLOS
Date Leak Discovered: 1/15/1999
Date Leak First Reported: 1/15/1999
Date Leak Record Entered: Not reported
Date Confirmation Began: 1/15/1999
Date Leak Stopped: Not reported
Date Case Last Changed on Database: Not reported
Date the Case was Closed: 12/6/1999

How Leak Discovered: Not reported
How Leak Stopped: Not reported
Cause of Leak: Not reported
Leak Source: Not reported
Operator: Not reported
Water System: Not reported
Well Name: Not reported

Approx. Dist To Production Well (ft): 6236.0156586101807445986504001
Source of Cleanup Funding: F
Preliminary Site Assessment Workplan Submitted: Not reported
Preliminary Site Assessment Began: Not reported
Pollution Characterization Began: Not reported
Remediation Plan Submitted: Not reported
Remedial Action Underway: Not reported
Post Remedial Action Monitoring Began: Not reported

Map ID
Direction
Distance
Elevation

MAP FINDINGS

Site

Database(s)

EDR ID Number
EPA ID Number

OJAI UNIFIED SCHOOL FACILITY (Continued)

S103866670

Enforcement Action Date:	Not reported
Historical Max MTBE Date:	Not reported
Hist Max MTBE Conc in Groundwater:	Not reported
Hist Max MTBE Conc in Soil:	Not reported
Significant Interim Remedial Action Taken:	Not reported
GW Qualifier:	Not reported
Soil Qualifier:	Not reported
Organization:	Not reported
Owner Contact:	Not reported
Responsible Party:	OJAI UNIFIED SCHOOL DISTRICT
RP Address:	Not reported
Program:	LUST
Lat/Long:	34.4482549 / -1
Local Agency Staff:	DBW
Beneficial Use:	Not reported
Priority:	Not reported
Cleanup Fund Id:	Not reported
Suspended:	Not reported
Assigned Name:	Not reported
Summary:	Not reported

VENTURA CO. LUST:

Name:	OJAI UNIFIED SCHOOL FACILITY
Address:	414 OJAI AVE
City:	OJAI
Region:	VENTURA
Facility ID:	99019
Status:	Case Closed

CPS-SLIC:

Name:	OJAI SCHOOL DISTRICT -
Address:	414 OJAI AVENUE
City,State,Zip:	OJAI, CA 93023
Region:	STATE
Facility Status:	Completed - Case Closed
Status Date:	06/14/2013
Global Id:	T10000004544
Lead Agency:	VENTURA COUNTY
Lead Agency Case Number:	SR0009588
Latitude:	34.4480061
Longitude:	-119.2427821
Case Type:	Cleanup Program Site
Case Worker:	EKO
Local Agency:	VENTURA COUNTY
RB Case Number:	Not reported
File Location:	Not reported
Potential Media Affected:	Soil
Potential Contaminants of Concern:	Diesel
Site History:	Diesel release excavated.

[Click here to access the California GeoTracker records for this facility:](#)

HIST CORTESE:

edr_fname:	OJAI UNIFIED SCHOOL FACIL
edr_fadd1:	414 OJAI
City,State,Zip:	OJAI, CA 93023

Map ID
Direction
Distance
Elevation

MAP FINDINGS

Site

Database(s)

EDR ID Number
EPA ID Number

OJAI UNIFIED SCHOOL FACILITY (Continued)

S103866670

Region: CORTESE
Facility County Code: 56
Reg By: LTNKA
Reg Id: C-99019

N62
WNW
1/4-1/2
0.355 mi.
1876 ft.

CHEVRON #9-0478
360 OJAI AVE
OJAI, CA

LUST S104234343
N/A

Site 1 of 2 in cluster N

Relative:
Lower
Actual:
744 ft.

VENTURA CO. LUST:

Name: CHEVRON #9-0478
Address: 360 OJAI AVE
City: OJAI
Region: VENTURA
Facility ID: 05016
Status: Case Closed

N63
WNW
1/4-1/2
0.384 mi.
2026 ft.

CHEVRON #9-0478
360 OJAI AVE
OJAI, CA 93023

LUST S105974864
N/A

Site 2 of 2 in cluster N

Relative:
Lower
Actual:
748 ft.

LUST REG 4:

Region: 4
Regional Board: 04
County: Ventura
Facility Id: C88107
Status: Case Closed
Substance: Gasoline
Substance Quantity: Not reported
Local Case No: 88107
Case Type: Groundwater
Abatement Method Used at the Site: Vent Soil
Global ID: T0611100347
W Global ID: Not reported
Staff: UNK
Local Agency: 56000L
Cross Street: Not reported
Enforcement Type: CLOS
Date Leak Discovered: 8/15/1988
Date Leak First Reported: 8/15/1988
Date Leak Record Entered: Not reported
Date Confirmation Began: 8/15/1988
Date Leak Stopped: Not reported
Date Case Last Changed on Database: Not reported
Date the Case was Closed: 6/30/2001
How Leak Discovered: Not reported
How Leak Stopped: Not reported
Cause of Leak: Not reported
Leak Source: Not reported
Operator: Not reported
Water System: Not reported
Well Name: Not reported

Map ID
Direction
Distance
Elevation

MAP FINDINGS

Site

Database(s)

EDR ID Number
EPA ID Number

CHEVRON #9-0478 (Continued)

S105974864

Approx. Dist To Production Well (ft): 7467.3662124424042602430147479
Source of Cleanup Funding: F
Preliminary Site Assessment Workplan Submitted: 8/15/1988
Preliminary Site Assessment Began: 3/18/1990
Pollution Characterization Began: 3/18/1990
Remediation Plan Submitted: 11/15/1993
Remedial Action Underway: Not reported
Post Remedial Action Monitoring Began: Not reported
Enforcement Action Date: 8/15/1988
Historical Max MTBE Date: 2/18/1998
Hist Max MTBE Conc in Groundwater: 20
Hist Max MTBE Conc in Soil: Not reported
Significant Interim Remedial Action Taken: Not reported
GW Qualifier: <
Soil Qualifier: Not reported
Organization: Not reported
Owner Contact: Not reported
Responsible Party: CHEVRON USA PRODUCTS COMPANY
RP Address: Not reported
Program: LUST
Lat/Long: 34.4475669 / -1
Local Agency Staff: EKO
Beneficial Use: AGR, GWR, MUN
Priority: Not reported
Cleanup Fund Id: Not reported
Suspended: Not reported
Assigned Name: Not reported
Summary: Not reported

VENTURA CO. LUST:

Name: CHEVRON #9-0478
Address: 360 OJAI AVE
City: OJAI
Region: VENTURA
Facility ID: 88107
Status: Case Closed

64
WNW
1/4-1/2
0.426 mi.
2251 ft.

LANDIS INC.
304 OJAI AVE
OJAI, CA 93023

LUST **S101305666**
HIST CORTESE **N/A**

Relative:
Lower

LUST:

Actual:
746 ft.

Name: LANDIS INC.
Address: 304 OJAI AVE
City,State,Zip: OJAI, CA 93023
Lead Agency: VENTURA COUNTY
Case Type: LUST Cleanup Site
Geo Track: http://geotracker.waterboards.ca.gov/profile_report.asp?global_id=T0611100635
Global Id: T0611100635
Latitude: 34.4479044
Longitude: -119.2444133
Status: Completed - Case Closed
Status Date: 11/25/1998
Case Worker: Not reported
RB Case Number: C-90052

Map ID
Direction
Distance
Elevation

MAP FINDINGS

Site

Database(s)

EDR ID Number
EPA ID Number

LANDIS INC. (Continued)

S101305666

Local Agency: Not reported
File Location: Not reported
Local Case Number: 90052
Potential Media Affect: Other Groundwater (uses other than drinking water)
Potential Contaminants of Concern: Gasoline
Site History: Not reported

LUST:

Global Id: T0611100635
Contact Type: Regional Board Caseworker
Contact Name: DANIEL PIROTTON
Organization Name: LOS ANGELES RWQCB (REGION 4)
Address: Not reported
City: R4 UNKNOWN
Email: dpirotton@waterboards.ca.gov
Phone Number: 2135766714

LUST:

Global Id: T0611100635
Action Type: Other
Date: 04/25/1990
Action: Leak Discovery

Global Id: T0611100635
Action Type: ENFORCEMENT
Date: 01/15/1998
Action: Petition Submitted for Review

Global Id: T0611100635
Action Type: ENFORCEMENT
Date: 04/25/1990
Action: * Historical Enforcement

Global Id: T0611100635
Action Type: Other
Date: 04/25/1990
Action: Leak Reported

LUST:

Global Id: T0611100635
Status: Open - Case Begin Date
Status Date: 04/25/1990

Global Id: T0611100635
Status: Open - Site Assessment
Status Date: 04/25/1990

Global Id: T0611100635
Status: Open - Site Assessment
Status Date: 07/30/1991

Global Id: T0611100635
Status: Completed - Case Closed
Status Date: 11/25/1998

Map ID
Direction
Distance
Elevation

MAP FINDINGS

Site

Database(s)

EDR ID Number
EPA ID Number

LANDIS INC. (Continued)

S101305666

LUST REG 4:

Region:	4	
Regional Board:	04	
County:	Ventura	
Facility Id:	C-90052	
Status:	Case Closed	
Substance:	Gasoline	
Substance Quantity:	Not reported	
Local Case No:	90052	
Case Type:	Groundwater	
Abatement Method Used at the Site:		Excavate and Dispose
Global ID:	T0611100635	
W Global ID:	Not reported	
Staff:	UNK	
Local Agency:	56000L	
Cross Street:	Not reported	
Enforcement Type:	EF	
Date Leak Discovered:	4/25/1990	
Date Leak First Reported:		4/25/1990
Date Leak Record Entered:	Not reported	
Date Confirmation Began:	Not reported	
Date Leak Stopped:	Not reported	
Date Case Last Changed on Database:		Not reported
Date the Case was Closed:		11/25/1998
How Leak Discovered:	Not reported	
How Leak Stopped:	Not reported	
Cause of Leak:	Not reported	
Leak Source:	Not reported	
Operator:	Not reported	
Water System:	Not reported	
Well Name:	Not reported	
Approx. Dist To Production Well (ft):		7638.4176281284145318045717645
Source of Cleanup Funding:		F
Preliminary Site Assessment Workplan Submitted:	4/25/1990	
Preliminary Site Assessment Began:	7/30/1991	
Pollution Characterization Began:	7/30/1991	
Remediation Plan Submitted:		Not reported
Remedial Action Underway:		Not reported
Post Remedial Action Monitoring Began:		Not reported
Enforcement Action Date:		4/25/1990
Historical Max MTBE Date:		Not reported
Hist Max MTBE Conc in Groundwater:		Not reported
Hist Max MTBE Conc in Soil:		Not reported
Significant Interim Remedial Action Taken:		Not reported
GW Qualifier:	Not reported	
Soil Qualifier:	Not reported	
Organization:	Not reported	
Owner Contact:	Not reported	
Responsible Party:	LANDIS INC.	
RP Address:	Not reported	
Program:	LUST	
Lat/Long:	34.4475639 / -1	
Local Agency Staff:	EHD	
Beneficial Use:	Not reported	
Priority:	Not reported	
Cleanup Fund Id:	Not reported	
Suspended:	Not reported	

Map ID
Direction
Distance
Elevation

MAP FINDINGS

Site

Database(s)

EDR ID Number
EPA ID Number

LANDIS INC. (Continued)

S101305666

Assigned Name: Not reported
Summary: Not reported

VENTURA CO. LUST:

Name: LANDIS INC.
Address: 304 OJAI AVE
City: OJAI
Region: VENTURA
Facility ID: 90052
Status: Case Closed

HIST CORTESE:

edr_fname: LANDIS INC
edr_fadd1: 304 OJAI
City,State,Zip: OJAI, CA 93023
Region: CORTESE
Facility County Code: 56
Reg By: LTNKA
Reg Id: C-90052

O65
NNE
1/2-1
0.804 mi.
4245 ft.

OJAI VALLEY CLUB

FUDS 1024903608
N/A

OJAI, CA

Site 1 of 2 in cluster O

Relative:
Higher

FUDS:

Actual:
820 ft.

EPA Region: 9
Installation ID: CA99799F554200
Congressional District Number: 26
Facility Name: OJAI VALLEY CLUB
FUDS Number: J09CA0521
City: OJAI
State: CA
County: VENTURA
Telephone: 213-452-3920
USACE Division: South Pacific Division (SPD)
USACE District: Los Angeles District (SPL)
Status: Properties without projects
Current Owner: Private Sector
X Coord: -119.233333330268
Y Coord: 34.458333329920102
Latitude: 34.458333330000002
Longitude: -119.23333332999999

O66
NNE
1/2-1
0.804 mi.
4246 ft.

OJAI VALLEY CLUB

ENVIROSTOR S107736955
N/A

OJAI, CA

Site 2 of 2 in cluster O

Relative:
Higher

ENVIROSTOR:

Actual:
820 ft.

Name: OJAI VALLEY CLUB
Address: Not reported
City,State,Zip: OJAI, CA

Map ID
Direction
Distance
Elevation

MAP FINDINGS

Site

Database(s)

EDR ID Number
EPA ID Number

OJAI VALLEY CLUB (Continued)

S107736955

Facility ID: 80000340
Status: Inactive - Needs Evaluation
Status Date: 07/01/2005
Site Code: Not reported
Site Type: Military Evaluation
Site Type Detailed: FUDS
Acres: 0
NPL: NO
Regulatory Agencies: SMBRP
Lead Agency: SMBRP
Program Manager: Not reported
Supervisor: Douglas Bautista
Division Branch: Cleanup Cypress
Assembly: 37
Senate: 19
Special Program: Not reported
Restricted Use: NO
Site Mgmt Req: NONE SPECIFIED
Funding: DERA
Latitude: 34.45833
Longitude: -119.2333
APN: NONE SPECIFIED
Past Use: NONE SPECIFIED
Potential COC: NONE SPECIFIED
Confirmed COC: NONE SPECIFIED
Potential Description: NONE SPECIFIED
Alias Name: CA99799F554200
Alias Type: Federal Facility ID
Alias Name: J09CA0521
Alias Type: INPR
Alias Name: 80000340
Alias Type: Envirostor ID Number

Completed Info:

Completed Area Name: Not reported
Completed Sub Area Name: Not reported
Completed Document Type: Not reported
Completed Date: Not reported
Comments: Not reported

Future Area Name: Not reported
Future Sub Area Name: Not reported
Future Document Type: Not reported
Future Due Date: Not reported
Schedule Area Name: Not reported
Schedule Sub Area Name: Not reported
Schedule Document Type: Not reported
Schedule Due Date: Not reported
Schedule Revised Date: Not reported

Count: 2 records.

ORPHAN SUMMARY

City	EDR ID	Site Name	Site Address	Zip	Database(s)
OJAI	S101482848	FARMONT CORPORATION	OFF HWY 150 AT RANCHO MATILIJA	93023	ENVIROSTOR
OJAI	S108723505	OJAI LAND CONSERVANCY	RANCHO MATILIJA		LUST

GOVERNMENT RECORDS SEARCHED / DATA CURRENCY TRACKING

To maintain currency of the following federal and state databases, EDR contacts the appropriate governmental agency on a monthly or quarterly basis, as required.

Number of Days to Update: Provides confirmation that EDR is reporting records that have been updated within 90 days from the date the government agency made the information available to the public.

STANDARD ENVIRONMENTAL RECORDS

Federal NPL site list

NPL: National Priority List

National Priorities List (Superfund). The NPL is a subset of CERCLIS and identifies over 1,200 sites for priority cleanup under the Superfund Program. NPL sites may encompass relatively large areas. As such, EDR provides polygon coverage for over 1,000 NPL site boundaries produced by EPA's Environmental Photographic Interpretation Center (EPIC) and regional EPA offices.

Date of Government Version: 07/19/2019	Source: EPA
Date Data Arrived at EDR: 07/30/2019	Telephone: N/A
Date Made Active in Reports: 09/03/2019	Last EDR Contact: 09/05/2019
Number of Days to Update: 35	Next Scheduled EDR Contact: 10/14/2019
	Data Release Frequency: Quarterly

NPL Site Boundaries

Sources:

EPA's Environmental Photographic Interpretation Center (EPIC)
Telephone: 202-564-7333

EPA Region 1
Telephone 617-918-1143

EPA Region 6
Telephone: 214-655-6659

EPA Region 3
Telephone 215-814-5418

EPA Region 7
Telephone: 913-551-7247

EPA Region 4
Telephone 404-562-8033

EPA Region 8
Telephone: 303-312-6774

EPA Region 5
Telephone 312-886-6686

EPA Region 9
Telephone: 415-947-4246

EPA Region 10
Telephone 206-553-8665

Proposed NPL: Proposed National Priority List Sites

A site that has been proposed for listing on the National Priorities List through the issuance of a proposed rule in the Federal Register. EPA then accepts public comments on the site, responds to the comments, and places on the NPL those sites that continue to meet the requirements for listing.

Date of Government Version: 07/19/2019	Source: EPA
Date Data Arrived at EDR: 07/30/2019	Telephone: N/A
Date Made Active in Reports: 09/03/2019	Last EDR Contact: 09/05/2019
Number of Days to Update: 35	Next Scheduled EDR Contact: 10/14/2019
	Data Release Frequency: Quarterly

NPL LIENS: Federal Superfund Liens

Federal Superfund Liens. Under the authority granted the USEPA by CERCLA of 1980, the USEPA has the authority to file liens against real property in order to recover remedial action expenditures or when the property owner received notification of potential liability. USEPA compiles a listing of filed notices of Superfund Liens.

GOVERNMENT RECORDS SEARCHED / DATA CURRENCY TRACKING

Date of Government Version: 10/15/1991
Date Data Arrived at EDR: 02/02/1994
Date Made Active in Reports: 03/30/1994
Number of Days to Update: 56

Source: EPA
Telephone: 202-564-4267
Last EDR Contact: 08/15/2011
Next Scheduled EDR Contact: 11/28/2011
Data Release Frequency: No Update Planned

Federal Delisted NPL site list

Delisted NPL: National Priority List Deletions

The National Oil and Hazardous Substances Pollution Contingency Plan (NCP) establishes the criteria that the EPA uses to delete sites from the NPL. In accordance with 40 CFR 300.425.(e), sites may be deleted from the NPL where no further response is appropriate.

Date of Government Version: 07/19/2019
Date Data Arrived at EDR: 07/30/2019
Date Made Active in Reports: 09/03/2019
Number of Days to Update: 35

Source: EPA
Telephone: N/A
Last EDR Contact: 09/05/2019
Next Scheduled EDR Contact: 10/14/2019
Data Release Frequency: Quarterly

Federal CERCLIS list

FEDERAL FACILITY: Federal Facility Site Information listing

A listing of National Priority List (NPL) and Base Realignment and Closure (BRAC) sites found in the Comprehensive Environmental Response, Compensation and Liability Information System (CERCLIS) Database where EPA Federal Facilities Restoration and Reuse Office is involved in cleanup activities.

Date of Government Version: 04/03/2019
Date Data Arrived at EDR: 04/05/2019
Date Made Active in Reports: 05/14/2019
Number of Days to Update: 39

Source: Environmental Protection Agency
Telephone: 703-603-8704
Last EDR Contact: 07/03/2019
Next Scheduled EDR Contact: 10/14/2019
Data Release Frequency: Varies

SEMS: Superfund Enterprise Management System

SEMS (Superfund Enterprise Management System) tracks hazardous waste sites, potentially hazardous waste sites, and remedial activities performed in support of EPA's Superfund Program across the United States. The list was formerly known as CERCLIS, renamed to SEMS by the EPA in 2015. The list contains data on potentially hazardous waste sites that have been reported to the USEPA by states, municipalities, private companies and private persons, pursuant to Section 103 of the Comprehensive Environmental Response, Compensation, and Liability Act (CERCLA). This dataset also contains sites which are either proposed to or on the National Priorities List (NPL) and the sites which are in the screening and assessment phase for possible inclusion on the NPL.

Date of Government Version: 07/19/2019
Date Data Arrived at EDR: 07/30/2019
Date Made Active in Reports: 09/03/2019
Number of Days to Update: 35

Source: EPA
Telephone: 800-424-9346
Last EDR Contact: 09/05/2019
Next Scheduled EDR Contact: 10/28/2019
Data Release Frequency: Quarterly

Federal CERCLIS NFRAP site list

SEMS-ARCHIVE: Superfund Enterprise Management System Archive

GOVERNMENT RECORDS SEARCHED / DATA CURRENCY TRACKING

SEMS-ARCHIVE (Superfund Enterprise Management System Archive) tracks sites that have no further interest under the Federal Superfund Program based on available information. The list was formerly known as the CERCLIS-NFRAP, renamed to SEMS ARCHIVE by the EPA in 2015. EPA may perform a minimal level of assessment work at a site while it is archived if site conditions change and/or new information becomes available. Archived sites have been removed and archived from the inventory of SEMS sites. Archived status indicates that, to the best of EPA's knowledge, assessment at a site has been completed and that EPA has determined no further steps will be taken to list the site on the National Priorities List (NPL), unless information indicates this decision was not appropriate or other considerations require a recommendation for listing at a later time. The decision does not necessarily mean that there is no hazard associated with a given site; it only means that, based upon available information, the location is not judged to be potential NPL site.

Date of Government Version: 07/19/2019	Source: EPA
Date Data Arrived at EDR: 07/30/2019	Telephone: 800-424-9346
Date Made Active in Reports: 09/03/2019	Last EDR Contact: 09/05/2019
Number of Days to Update: 35	Next Scheduled EDR Contact: 10/28/2019
	Data Release Frequency: Quarterly

Federal RCRA CORRACTS facilities list

CORRACTS: Corrective Action Report

CORRACTS identifies hazardous waste handlers with RCRA corrective action activity.

Date of Government Version: 03/25/2019	Source: EPA
Date Data Arrived at EDR: 03/27/2019	Telephone: 800-424-9346
Date Made Active in Reports: 04/17/2019	Last EDR Contact: 09/16/2019
Number of Days to Update: 21	Next Scheduled EDR Contact: 01/06/2020
	Data Release Frequency: Quarterly

Federal RCRA non-CORRACTS TSD facilities list

RCRA-TSDF: RCRA - Treatment, Storage and Disposal

RCRAInfo is EPA's comprehensive information system, providing access to data supporting the Resource Conservation and Recovery Act (RCRA) of 1976 and the Hazardous and Solid Waste Amendments (HSWA) of 1984. The database includes selective information on sites which generate, transport, store, treat and/or dispose of hazardous waste as defined by the Resource Conservation and Recovery Act (RCRA). Transporters are individuals or entities that move hazardous waste from the generator offsite to a facility that can recycle, treat, store, or dispose of the waste. TSDFs treat, store, or dispose of the waste.

Date of Government Version: 03/25/2019	Source: Environmental Protection Agency
Date Data Arrived at EDR: 03/27/2019	Telephone: (415) 495-8895
Date Made Active in Reports: 04/17/2019	Last EDR Contact: 09/16/2019
Number of Days to Update: 21	Next Scheduled EDR Contact: 01/06/2020
	Data Release Frequency: Quarterly

Federal RCRA generators list

RCRA-LQG: RCRA - Large Quantity Generators

RCRAInfo is EPA's comprehensive information system, providing access to data supporting the Resource Conservation and Recovery Act (RCRA) of 1976 and the Hazardous and Solid Waste Amendments (HSWA) of 1984. The database includes selective information on sites which generate, transport, store, treat and/or dispose of hazardous waste as defined by the Resource Conservation and Recovery Act (RCRA). Large quantity generators (LQGs) generate over 1,000 kilograms (kg) of hazardous waste, or over 1 kg of acutely hazardous waste per month.

Date of Government Version: 03/25/2019	Source: Environmental Protection Agency
Date Data Arrived at EDR: 03/27/2019	Telephone: (415) 495-8895
Date Made Active in Reports: 04/17/2019	Last EDR Contact: 09/16/2019
Number of Days to Update: 21	Next Scheduled EDR Contact: 01/06/2020
	Data Release Frequency: Quarterly

GOVERNMENT RECORDS SEARCHED / DATA CURRENCY TRACKING

RCRA-SQG: RCRA - Small Quantity Generators

RCRAInfo is EPA's comprehensive information system, providing access to data supporting the Resource Conservation and Recovery Act (RCRA) of 1976 and the Hazardous and Solid Waste Amendments (HSWA) of 1984. The database includes selective information on sites which generate, transport, store, treat and/or dispose of hazardous waste as defined by the Resource Conservation and Recovery Act (RCRA). Small quantity generators (SQGs) generate between 100 kg and 1,000 kg of hazardous waste per month.

Date of Government Version: 03/25/2019	Source: Environmental Protection Agency
Date Data Arrived at EDR: 03/27/2019	Telephone: (415) 495-8895
Date Made Active in Reports: 04/17/2019	Last EDR Contact: 09/16/2019
Number of Days to Update: 21	Next Scheduled EDR Contact: 01/06/2020
	Data Release Frequency: Quarterly

RCRA-VSQG: RCRA - Very Small Quantity Generators (Formerly Conditionally Exempt Small Quantity Generators)

RCRAInfo is EPA's comprehensive information system, providing access to data supporting the Resource Conservation and Recovery Act (RCRA) of 1976 and the Hazardous and Solid Waste Amendments (HSWA) of 1984. The database includes selective information on sites which generate, transport, store, treat and/or dispose of hazardous waste as defined by the Resource Conservation and Recovery Act (RCRA). Very small quantity generators (VSQGs) generate less than 100 kg of hazardous waste, or less than 1 kg of acutely hazardous waste per month.

Date of Government Version: 03/25/2019	Source: Environmental Protection Agency
Date Data Arrived at EDR: 03/27/2019	Telephone: (415) 495-8895
Date Made Active in Reports: 04/17/2019	Last EDR Contact: 09/16/2019
Number of Days to Update: 21	Next Scheduled EDR Contact: 01/06/2020
	Data Release Frequency: Quarterly

Federal institutional controls / engineering controls registries

LUCIS: Land Use Control Information System

LUCIS contains records of land use control information pertaining to the former Navy Base Realignment and Closure properties.

Date of Government Version: 08/13/2019	Source: Department of the Navy
Date Data Arrived at EDR: 08/20/2019	Telephone: 843-820-7326
Date Made Active in Reports: 08/26/2019	Last EDR Contact: 08/07/2019
Number of Days to Update: 6	Next Scheduled EDR Contact: 11/25/2019
	Data Release Frequency: Varies

US ENG CONTROLS: Engineering Controls Sites List

A listing of sites with engineering controls in place. Engineering controls include various forms of caps, building foundations, liners, and treatment methods to create pathway elimination for regulated substances to enter environmental media or effect human health.

Date of Government Version: 08/19/2019	Source: Environmental Protection Agency
Date Data Arrived at EDR: 08/20/2019	Telephone: 703-603-0695
Date Made Active in Reports: 08/26/2019	Last EDR Contact: 08/20/2019
Number of Days to Update: 6	Next Scheduled EDR Contact: 12/09/2019
	Data Release Frequency: Varies

US INST CONTROL: Sites with Institutional Controls

A listing of sites with institutional controls in place. Institutional controls include administrative measures, such as groundwater use restrictions, construction restrictions, property use restrictions, and post remediation care requirements intended to prevent exposure to contaminants remaining on site. Deed restrictions are generally required as part of the institutional controls.

Date of Government Version: 08/19/2019	Source: Environmental Protection Agency
Date Data Arrived at EDR: 08/20/2019	Telephone: 703-603-0695
Date Made Active in Reports: 08/26/2019	Last EDR Contact: 08/20/2019
Number of Days to Update: 6	Next Scheduled EDR Contact: 12/09/2019
	Data Release Frequency: Varies

GOVERNMENT RECORDS SEARCHED / DATA CURRENCY TRACKING

Federal ERNS list

ERNS: Emergency Response Notification System

Emergency Response Notification System. ERNS records and stores information on reported releases of oil and hazardous substances.

Date of Government Version: 09/09/2019

Date Data Arrived at EDR: 09/09/2019

Date Made Active in Reports: 09/23/2019

Number of Days to Update: 14

Source: National Response Center, United States Coast Guard

Telephone: 202-267-2180

Last EDR Contact: 09/09/2019

Next Scheduled EDR Contact: 01/06/2020

Data Release Frequency: Quarterly

State- and tribal - equivalent NPL

RESPONSE: State Response Sites

Identifies confirmed release sites where DTSC is involved in remediation, either in a lead or oversight capacity.

These confirmed release sites are generally high-priority and high potential risk.

Date of Government Version: 04/29/2019

Date Data Arrived at EDR: 04/30/2019

Date Made Active in Reports: 06/27/2019

Number of Days to Update: 58

Source: Department of Toxic Substances Control

Telephone: 916-323-3400

Last EDR Contact: 07/31/2019

Next Scheduled EDR Contact: 11/11/2019

Data Release Frequency: Quarterly

State- and tribal - equivalent CERCLIS

ENVIROSTOR: EnviroStor Database

The Department of Toxic Substances Control's (DTSC's) Site Mitigation and Brownfields Reuse Program's (SMBRP's) EnviroStor database identifies sites that have known contamination or sites for which there may be reasons to investigate further. The database includes the following site types: Federal Superfund sites (National Priorities List (NPL)); State Response, including Military Facilities and State Superfund; Voluntary Cleanup; and School sites. EnviroStor provides similar information to the information that was available in CalSites, and provides additional site information, including, but not limited to, identification of formerly-contaminated properties that have been released for reuse, properties where environmental deed restrictions have been recorded to prevent inappropriate land uses, and risk characterization information that is used to assess potential impacts to public health and the environment at contaminated sites.

Date of Government Version: 04/29/2019

Date Data Arrived at EDR: 04/30/2019

Date Made Active in Reports: 06/27/2019

Number of Days to Update: 58

Source: Department of Toxic Substances Control

Telephone: 916-323-3400

Last EDR Contact: 07/31/2019

Next Scheduled EDR Contact: 11/11/2019

Data Release Frequency: Quarterly

State and tribal landfill and/or solid waste disposal site lists

SWF/LF (SWIS): Solid Waste Information System

Active, Closed and Inactive Landfills. SWF/LF records typically contain an inventory of solid waste disposal facilities or landfills. These may be active or inactive facilities or open dumps that failed to meet RCRA Section 4004 criteria for solid waste landfills or disposal sites.

Date of Government Version: 05/13/2019

Date Data Arrived at EDR: 05/14/2019

Date Made Active in Reports: 07/17/2019

Number of Days to Update: 64

Source: Department of Resources Recycling and Recovery

Telephone: 916-341-6320

Last EDR Contact: 08/13/2019

Next Scheduled EDR Contact: 11/25/2019

Data Release Frequency: Quarterly

State and tribal leaking storage tank lists

GOVERNMENT RECORDS SEARCHED / DATA CURRENCY TRACKING

LUST REG 6L: Leaking Underground Storage Tank Case Listing

For more current information, please refer to the State Water Resources Control Board's LUST database.

Date of Government Version: 09/09/2003
Date Data Arrived at EDR: 09/10/2003
Date Made Active in Reports: 10/07/2003
Number of Days to Update: 27

Source: California Regional Water Quality Control Board Lahontan Region (6)
Telephone: 530-542-5572
Last EDR Contact: 09/12/2011
Next Scheduled EDR Contact: 12/26/2011
Data Release Frequency: No Update Planned

LUST REG 7: Leaking Underground Storage Tank Case Listing

Leaking Underground Storage Tank locations. Imperial, Riverside, San Diego, Santa Barbara counties.

Date of Government Version: 02/26/2004
Date Data Arrived at EDR: 02/26/2004
Date Made Active in Reports: 03/24/2004
Number of Days to Update: 27

Source: California Regional Water Quality Control Board Colorado River Basin Region (7)
Telephone: 760-776-8943
Last EDR Contact: 08/01/2011
Next Scheduled EDR Contact: 11/14/2011
Data Release Frequency: No Update Planned

LUST REG 8: Leaking Underground Storage Tanks

California Regional Water Quality Control Board Santa Ana Region (8). For more current information, please refer to the State Water Resources Control Board's LUST database.

Date of Government Version: 02/14/2005
Date Data Arrived at EDR: 02/15/2005
Date Made Active in Reports: 03/28/2005
Number of Days to Update: 41

Source: California Regional Water Quality Control Board Santa Ana Region (8)
Telephone: 909-782-4496
Last EDR Contact: 08/15/2011
Next Scheduled EDR Contact: 11/28/2011
Data Release Frequency: No Update Planned

LUST REG 5: Leaking Underground Storage Tank Database

Leaking Underground Storage Tank locations. Alameda, Alpine, Amador, Butte, Colusa, Contra Costa, Calveras, El Dorado, Fresno, Glenn, Kern, Kings, Lake, Lassen, Madera, Mariposa, Merced, Modoc, Napa, Nevada, Placer, Plumas, Sacramento, San Joaquin, Shasta, Solano, Stanislaus, Sutter, Tehama, Tulare, Tuolumne, Yolo, Yuba counties.

Date of Government Version: 07/01/2008
Date Data Arrived at EDR: 07/22/2008
Date Made Active in Reports: 07/31/2008
Number of Days to Update: 9

Source: California Regional Water Quality Control Board Central Valley Region (5)
Telephone: 916-464-4834
Last EDR Contact: 07/01/2011
Next Scheduled EDR Contact: 10/17/2011
Data Release Frequency: No Update Planned

LUST REG 4: Underground Storage Tank Leak List

Los Angeles, Ventura counties. For more current information, please refer to the State Water Resources Control Board's LUST database.

Date of Government Version: 09/07/2004
Date Data Arrived at EDR: 09/07/2004
Date Made Active in Reports: 10/12/2004
Number of Days to Update: 35

Source: California Regional Water Quality Control Board Los Angeles Region (4)
Telephone: 213-576-6710
Last EDR Contact: 09/06/2011
Next Scheduled EDR Contact: 12/19/2011
Data Release Frequency: No Update Planned

LUST REG 3: Leaking Underground Storage Tank Database

Leaking Underground Storage Tank locations. Monterey, San Benito, San Luis Obispo, Santa Barbara, Santa Cruz counties.

Date of Government Version: 05/19/2003
Date Data Arrived at EDR: 05/19/2003
Date Made Active in Reports: 06/02/2003
Number of Days to Update: 14

Source: California Regional Water Quality Control Board Central Coast Region (3)
Telephone: 805-542-4786
Last EDR Contact: 07/18/2011
Next Scheduled EDR Contact: 10/31/2011
Data Release Frequency: No Update Planned

LUST: Leaking Underground Fuel Tank Report (GEOTRACKER)

Leaking Underground Storage Tank (LUST) Sites included in GeoTracker. GeoTracker is the Water Boards data management system for sites that impact, or have the potential to impact, water quality in California, with emphasis on groundwater.

GOVERNMENT RECORDS SEARCHED / DATA CURRENCY TRACKING

Date of Government Version: 06/10/2019
Date Data Arrived at EDR: 06/11/2019
Date Made Active in Reports: 08/05/2019
Number of Days to Update: 55

Source: State Water Resources Control Board
Telephone: see region list
Last EDR Contact: 09/09/2019
Next Scheduled EDR Contact: 12/23/2019
Data Release Frequency: Quarterly

LUST REG 6V: Leaking Underground Storage Tank Case Listing

Leaking Underground Storage Tank locations. Inyo, Kern, Los Angeles, Mono, San Bernardino counties.

Date of Government Version: 06/07/2005
Date Data Arrived at EDR: 06/07/2005
Date Made Active in Reports: 06/29/2005
Number of Days to Update: 22

Source: California Regional Water Quality Control Board Victorville Branch Office (6)
Telephone: 760-241-7365
Last EDR Contact: 09/12/2011
Next Scheduled EDR Contact: 12/26/2011
Data Release Frequency: No Update Planned

LUST REG 1: Active Toxic Site Investigation

Del Norte, Humboldt, Lake, Mendocino, Modoc, Siskiyou, Sonoma, Trinity counties. For more current information, please refer to the State Water Resources Control Board's LUST database.

Date of Government Version: 02/01/2001
Date Data Arrived at EDR: 02/28/2001
Date Made Active in Reports: 03/29/2001
Number of Days to Update: 29

Source: California Regional Water Quality Control Board North Coast (1)
Telephone: 707-570-3769
Last EDR Contact: 08/01/2011
Next Scheduled EDR Contact: 11/14/2011
Data Release Frequency: No Update Planned

LUST REG 2: Fuel Leak List

Leaking Underground Storage Tank locations. Alameda, Contra Costa, Marin, Napa, San Francisco, San Mateo, Santa Clara, Solano, Sonoma counties.

Date of Government Version: 09/30/2004
Date Data Arrived at EDR: 10/20/2004
Date Made Active in Reports: 11/19/2004
Number of Days to Update: 30

Source: California Regional Water Quality Control Board San Francisco Bay Region (2)
Telephone: 510-622-2433
Last EDR Contact: 09/19/2011
Next Scheduled EDR Contact: 01/02/2012
Data Release Frequency: No Update Planned

LUST REG 9: Leaking Underground Storage Tank Report

Orange, Riverside, San Diego counties. For more current information, please refer to the State Water Resources Control Board's LUST database.

Date of Government Version: 03/01/2001
Date Data Arrived at EDR: 04/23/2001
Date Made Active in Reports: 05/21/2001
Number of Days to Update: 28

Source: California Regional Water Quality Control Board San Diego Region (9)
Telephone: 858-637-5595
Last EDR Contact: 09/26/2011
Next Scheduled EDR Contact: 01/09/2012
Data Release Frequency: No Update Planned

INDIAN LUST R10: Leaking Underground Storage Tanks on Indian Land

LUSTs on Indian land in Alaska, Idaho, Oregon and Washington.

Date of Government Version: 10/17/2018
Date Data Arrived at EDR: 03/07/2019
Date Made Active in Reports: 05/01/2019
Number of Days to Update: 55

Source: EPA Region 10
Telephone: 206-553-2857
Last EDR Contact: 07/29/2019
Next Scheduled EDR Contact: 11/04/2019
Data Release Frequency: Varies

INDIAN LUST R9: Leaking Underground Storage Tanks on Indian Land

LUSTs on Indian land in Arizona, California, New Mexico and Nevada

Date of Government Version: 10/10/2018
Date Data Arrived at EDR: 03/08/2019
Date Made Active in Reports: 05/01/2019
Number of Days to Update: 54

Source: Environmental Protection Agency
Telephone: 415-972-3372
Last EDR Contact: 07/29/2019
Next Scheduled EDR Contact: 11/04/2019
Data Release Frequency: Varies

GOVERNMENT RECORDS SEARCHED / DATA CURRENCY TRACKING

INDIAN LUST R8: Leaking Underground Storage Tanks on Indian Land

LUSTs on Indian land in Colorado, Montana, North Dakota, South Dakota, Utah and Wyoming.

Date of Government Version: 10/16/2018	Source: EPA Region 8
Date Data Arrived at EDR: 03/07/2019	Telephone: 303-312-6271
Date Made Active in Reports: 05/01/2019	Last EDR Contact: 07/29/2019
Number of Days to Update: 55	Next Scheduled EDR Contact: 11/04/2019
	Data Release Frequency: Varies

INDIAN LUST R7: Leaking Underground Storage Tanks on Indian Land

LUSTs on Indian land in Iowa, Kansas, and Nebraska

Date of Government Version: 02/19/2019	Source: EPA Region 7
Date Data Arrived at EDR: 03/07/2019	Telephone: 913-551-7003
Date Made Active in Reports: 05/01/2019	Last EDR Contact: 07/29/2019
Number of Days to Update: 55	Next Scheduled EDR Contact: 11/04/2019
	Data Release Frequency: Varies

INDIAN LUST R6: Leaking Underground Storage Tanks on Indian Land

LUSTs on Indian land in New Mexico and Oklahoma.

Date of Government Version: 11/01/2018	Source: EPA Region 6
Date Data Arrived at EDR: 03/07/2019	Telephone: 214-665-6597
Date Made Active in Reports: 05/01/2019	Last EDR Contact: 07/29/2019
Number of Days to Update: 55	Next Scheduled EDR Contact: 11/04/2019
	Data Release Frequency: Varies

INDIAN LUST R4: Leaking Underground Storage Tanks on Indian Land

LUSTs on Indian land in Florida, Mississippi and North Carolina.

Date of Government Version: 09/24/2018	Source: EPA Region 4
Date Data Arrived at EDR: 03/12/2019	Telephone: 404-562-8677
Date Made Active in Reports: 05/01/2019	Last EDR Contact: 07/23/2019
Number of Days to Update: 50	Next Scheduled EDR Contact: 11/04/2019
	Data Release Frequency: Varies

INDIAN LUST R1: Leaking Underground Storage Tanks on Indian Land

A listing of leaking underground storage tank locations on Indian Land.

Date of Government Version: 10/13/2018	Source: EPA Region 1
Date Data Arrived at EDR: 03/07/2019	Telephone: 617-918-1313
Date Made Active in Reports: 05/01/2019	Last EDR Contact: 07/29/2019
Number of Days to Update: 55	Next Scheduled EDR Contact: 11/04/2019
	Data Release Frequency: Varies

INDIAN LUST R5: Leaking Underground Storage Tanks on Indian Land

Leaking underground storage tanks located on Indian Land in Michigan, Minnesota and Wisconsin.

Date of Government Version: 10/12/2018	Source: EPA, Region 5
Date Data Arrived at EDR: 03/07/2019	Telephone: 312-886-7439
Date Made Active in Reports: 05/01/2019	Last EDR Contact: 07/29/2019
Number of Days to Update: 55	Next Scheduled EDR Contact: 11/04/2019
	Data Release Frequency: Varies

CPS-SLIC: Statewide SLIC Cases (GEOTRACKER)

Cleanup Program Sites (CPS; also known as Site Cleanups [SC] and formerly known as Spills, Leaks, Investigations, and Cleanups [SLIC] sites) included in GeoTracker. GeoTracker is the Water Boards data management system for sites that impact, or have the potential to impact, water quality in California, with emphasis on groundwater.

Date of Government Version: 06/10/2019	Source: State Water Resources Control Board
Date Data Arrived at EDR: 06/11/2019	Telephone: 866-480-1028
Date Made Active in Reports: 08/05/2019	Last EDR Contact: 09/09/2019
Number of Days to Update: 55	Next Scheduled EDR Contact: 12/23/2019
	Data Release Frequency: Varies

GOVERNMENT RECORDS SEARCHED / DATA CURRENCY TRACKING

SLIC REG 1: Active Toxic Site Investigations

The SLIC (Spills, Leaks, Investigations and Cleanup) program is designed to protect and restore water quality from spills, leaks, and similar discharges.

Date of Government Version: 04/03/2003
Date Data Arrived at EDR: 04/07/2003
Date Made Active in Reports: 04/25/2003
Number of Days to Update: 18

Source: California Regional Water Quality Control Board, North Coast Region (1)
Telephone: 707-576-2220
Last EDR Contact: 08/01/2011
Next Scheduled EDR Contact: 11/14/2011
Data Release Frequency: No Update Planned

SLIC REG 2: Spills, Leaks, Investigation & Cleanup Cost Recovery Listing

The SLIC (Spills, Leaks, Investigations and Cleanup) program is designed to protect and restore water quality from spills, leaks, and similar discharges.

Date of Government Version: 09/30/2004
Date Data Arrived at EDR: 10/20/2004
Date Made Active in Reports: 11/19/2004
Number of Days to Update: 30

Source: Regional Water Quality Control Board San Francisco Bay Region (2)
Telephone: 510-286-0457
Last EDR Contact: 09/19/2011
Next Scheduled EDR Contact: 01/02/2012
Data Release Frequency: No Update Planned

SLIC REG 3: Spills, Leaks, Investigation & Cleanup Cost Recovery Listing

The SLIC (Spills, Leaks, Investigations and Cleanup) program is designed to protect and restore water quality from spills, leaks, and similar discharges.

Date of Government Version: 05/18/2006
Date Data Arrived at EDR: 05/18/2006
Date Made Active in Reports: 06/15/2006
Number of Days to Update: 28

Source: California Regional Water Quality Control Board Central Coast Region (3)
Telephone: 805-549-3147
Last EDR Contact: 07/18/2011
Next Scheduled EDR Contact: 10/31/2011
Data Release Frequency: No Update Planned

SLIC REG 4: Spills, Leaks, Investigation & Cleanup Cost Recovery Listing

The SLIC (Spills, Leaks, Investigations and Cleanup) program is designed to protect and restore water quality from spills, leaks, and similar discharges.

Date of Government Version: 11/17/2004
Date Data Arrived at EDR: 11/18/2004
Date Made Active in Reports: 01/04/2005
Number of Days to Update: 47

Source: Region Water Quality Control Board Los Angeles Region (4)
Telephone: 213-576-6600
Last EDR Contact: 07/01/2011
Next Scheduled EDR Contact: 10/17/2011
Data Release Frequency: No Update Planned

SLIC REG 5: Spills, Leaks, Investigation & Cleanup Cost Recovery Listing

The SLIC (Spills, Leaks, Investigations and Cleanup) program is designed to protect and restore water quality from spills, leaks, and similar discharges.

Date of Government Version: 04/01/2005
Date Data Arrived at EDR: 04/05/2005
Date Made Active in Reports: 04/21/2005
Number of Days to Update: 16

Source: Regional Water Quality Control Board Central Valley Region (5)
Telephone: 916-464-3291
Last EDR Contact: 09/12/2011
Next Scheduled EDR Contact: 12/26/2011
Data Release Frequency: No Update Planned

SLIC REG 6V: Spills, Leaks, Investigation & Cleanup Cost Recovery Listing

The SLIC (Spills, Leaks, Investigations and Cleanup) program is designed to protect and restore water quality from spills, leaks, and similar discharges.

Date of Government Version: 05/24/2005
Date Data Arrived at EDR: 05/25/2005
Date Made Active in Reports: 06/16/2005
Number of Days to Update: 22

Source: Regional Water Quality Control Board, Victorville Branch
Telephone: 619-241-6583
Last EDR Contact: 08/15/2011
Next Scheduled EDR Contact: 11/28/2011
Data Release Frequency: No Update Planned

GOVERNMENT RECORDS SEARCHED / DATA CURRENCY TRACKING

SLIC REG 6L: SLIC Sites

The SLIC (Spills, Leaks, Investigations and Cleanup) program is designed to protect and restore water quality from spills, leaks, and similar discharges.

Date of Government Version: 09/07/2004
Date Data Arrived at EDR: 09/07/2004
Date Made Active in Reports: 10/12/2004
Number of Days to Update: 35

Source: California Regional Water Quality Control Board, Lahontan Region
Telephone: 530-542-5574
Last EDR Contact: 08/15/2011
Next Scheduled EDR Contact: 11/28/2011
Data Release Frequency: No Update Planned

SLIC REG 7: SLIC List

The SLIC (Spills, Leaks, Investigations and Cleanup) program is designed to protect and restore water quality from spills, leaks, and similar discharges.

Date of Government Version: 11/24/2004
Date Data Arrived at EDR: 11/29/2004
Date Made Active in Reports: 01/04/2005
Number of Days to Update: 36

Source: California Regional Quality Control Board, Colorado River Basin Region
Telephone: 760-346-7491
Last EDR Contact: 08/01/2011
Next Scheduled EDR Contact: 11/14/2011
Data Release Frequency: No Update Planned

SLIC REG 8: Spills, Leaks, Investigation & Cleanup Cost Recovery Listing

The SLIC (Spills, Leaks, Investigations and Cleanup) program is designed to protect and restore water quality from spills, leaks, and similar discharges.

Date of Government Version: 04/03/2008
Date Data Arrived at EDR: 04/03/2008
Date Made Active in Reports: 04/14/2008
Number of Days to Update: 11

Source: California Region Water Quality Control Board Santa Ana Region (8)
Telephone: 951-782-3298
Last EDR Contact: 09/12/2011
Next Scheduled EDR Contact: 12/26/2011
Data Release Frequency: No Update Planned

SLIC REG 9: Spills, Leaks, Investigation & Cleanup Cost Recovery Listing

The SLIC (Spills, Leaks, Investigations and Cleanup) program is designed to protect and restore water quality from spills, leaks, and similar discharges.

Date of Government Version: 09/10/2007
Date Data Arrived at EDR: 09/11/2007
Date Made Active in Reports: 09/28/2007
Number of Days to Update: 17

Source: California Regional Water Quality Control Board San Diego Region (9)
Telephone: 858-467-2980
Last EDR Contact: 08/08/2011
Next Scheduled EDR Contact: 11/21/2011
Data Release Frequency: No Update Planned

State and tribal registered storage tank lists

FEMA UST: Underground Storage Tank Listing

A listing of all FEMA owned underground storage tanks.

Date of Government Version: 05/15/2017
Date Data Arrived at EDR: 05/30/2017
Date Made Active in Reports: 10/13/2017
Number of Days to Update: 136

Source: FEMA
Telephone: 202-646-5797
Last EDR Contact: 08/26/2019
Next Scheduled EDR Contact: 10/21/2019
Data Release Frequency: Varies

MILITARY UST SITES: Military UST Sites (GEOTRACKER)

Military ust sites

Date of Government Version: 06/10/2019
Date Data Arrived at EDR: 06/11/2019
Date Made Active in Reports: 07/24/2019
Number of Days to Update: 43

Source: State Water Resources Control Board
Telephone: 866-480-1028
Last EDR Contact: 09/09/2019
Next Scheduled EDR Contact: 12/23/2019
Data Release Frequency: Varies

GOVERNMENT RECORDS SEARCHED / DATA CURRENCY TRACKING

UST: Active UST Facilities

Active UST facilities gathered from the local regulatory agencies

Date of Government Version: 06/10/2019	Source: SWRCB
Date Data Arrived at EDR: 06/11/2019	Telephone: 916-341-5851
Date Made Active in Reports: 07/23/2019	Last EDR Contact: 09/09/2019
Number of Days to Update: 42	Next Scheduled EDR Contact: 12/23/2019
	Data Release Frequency: Semi-Annually

UST CLOSURE: Proposed Closure of Underground Storage Tank (UST) Cases

UST cases that are being considered for closure by either the State Water Resources Control Board or the Executive Director have been posted for a 60-day public comment period. UST Case Closures being proposed for consideration by the State Water Resources Control Board. These are primarily UST cases that meet closure criteria under the decisional framework in State Water Board Resolution No. 92-49 and other Board orders. UST Case Closures proposed for consideration by the Executive Director pursuant to State Water Board Resolution No. 2012-0061. These are cases that meet the criteria of the Low-Threat UST Case Closure Policy. UST Case Closure Review Denials and Approved Orders.

Date of Government Version: 06/10/2019	Source: State Water Resources Control Board
Date Data Arrived at EDR: 06/12/2019	Telephone: 916-327-7844
Date Made Active in Reports: 07/23/2019	Last EDR Contact: 09/09/2019
Number of Days to Update: 41	Next Scheduled EDR Contact: 12/23/2019
	Data Release Frequency: Varies

AST: Aboveground Petroleum Storage Tank Facilities

A listing of aboveground storage tank petroleum storage tank locations.

Date of Government Version: 07/06/2016	Source: California Environmental Protection Agency
Date Data Arrived at EDR: 07/12/2016	Telephone: 916-327-5092
Date Made Active in Reports: 09/19/2016	Last EDR Contact: 09/12/2019
Number of Days to Update: 69	Next Scheduled EDR Contact: 12/30/2019
	Data Release Frequency: Varies

INDIAN UST R1: Underground Storage Tanks on Indian Land

The Indian Underground Storage Tank (UST) database provides information about underground storage tanks on Indian land in EPA Region 1 (Connecticut, Maine, Massachusetts, New Hampshire, Rhode Island, Vermont and ten Tribal Nations).

Date of Government Version: 10/03/2018	Source: EPA, Region 1
Date Data Arrived at EDR: 03/07/2019	Telephone: 617-918-1313
Date Made Active in Reports: 05/01/2019	Last EDR Contact: 07/29/2019
Number of Days to Update: 55	Next Scheduled EDR Contact: 11/04/2019
	Data Release Frequency: Varies

INDIAN UST R10: Underground Storage Tanks on Indian Land

The Indian Underground Storage Tank (UST) database provides information about underground storage tanks on Indian land in EPA Region 10 (Alaska, Idaho, Oregon, Washington, and Tribal Nations).

Date of Government Version: 10/17/2018	Source: EPA Region 10
Date Data Arrived at EDR: 03/07/2019	Telephone: 206-553-2857
Date Made Active in Reports: 05/01/2019	Last EDR Contact: 07/29/2019
Number of Days to Update: 55	Next Scheduled EDR Contact: 11/04/2019
	Data Release Frequency: Varies

INDIAN UST R9: Underground Storage Tanks on Indian Land

The Indian Underground Storage Tank (UST) database provides information about underground storage tanks on Indian land in EPA Region 9 (Arizona, California, Hawaii, Nevada, the Pacific Islands, and Tribal Nations).

Date of Government Version: 10/10/2018	Source: EPA Region 9
Date Data Arrived at EDR: 03/08/2019	Telephone: 415-972-3368
Date Made Active in Reports: 05/01/2019	Last EDR Contact: 07/29/2019
Number of Days to Update: 54	Next Scheduled EDR Contact: 11/04/2019
	Data Release Frequency: Varies

GOVERNMENT RECORDS SEARCHED / DATA CURRENCY TRACKING

INDIAN UST R4: Underground Storage Tanks on Indian Land

The Indian Underground Storage Tank (UST) database provides information about underground storage tanks on Indian land in EPA Region 4 (Alabama, Florida, Georgia, Kentucky, Mississippi, North Carolina, South Carolina, Tennessee and Tribal Nations)

Date of Government Version: 09/24/2018	Source: EPA Region 4
Date Data Arrived at EDR: 03/12/2019	Telephone: 404-562-9424
Date Made Active in Reports: 05/01/2019	Last EDR Contact: 07/23/2019
Number of Days to Update: 50	Next Scheduled EDR Contact: 11/04/2019
	Data Release Frequency: Varies

INDIAN UST R5: Underground Storage Tanks on Indian Land

The Indian Underground Storage Tank (UST) database provides information about underground storage tanks on Indian land in EPA Region 5 (Michigan, Minnesota and Wisconsin and Tribal Nations).

Date of Government Version: 10/12/2018	Source: EPA Region 5
Date Data Arrived at EDR: 03/07/2019	Telephone: 312-886-6136
Date Made Active in Reports: 05/01/2019	Last EDR Contact: 07/29/2019
Number of Days to Update: 55	Next Scheduled EDR Contact: 11/05/2019
	Data Release Frequency: Varies

INDIAN UST R6: Underground Storage Tanks on Indian Land

The Indian Underground Storage Tank (UST) database provides information about underground storage tanks on Indian land in EPA Region 6 (Louisiana, Arkansas, Oklahoma, New Mexico, Texas and 65 Tribes).

Date of Government Version: 11/01/2018	Source: EPA Region 6
Date Data Arrived at EDR: 03/07/2019	Telephone: 214-665-7591
Date Made Active in Reports: 05/01/2019	Last EDR Contact: 07/29/2019
Number of Days to Update: 55	Next Scheduled EDR Contact: 11/04/2019
	Data Release Frequency: Varies

INDIAN UST R7: Underground Storage Tanks on Indian Land

The Indian Underground Storage Tank (UST) database provides information about underground storage tanks on Indian land in EPA Region 7 (Iowa, Kansas, Missouri, Nebraska, and 9 Tribal Nations).

Date of Government Version: 11/07/2018	Source: EPA Region 7
Date Data Arrived at EDR: 03/07/2019	Telephone: 913-551-7003
Date Made Active in Reports: 05/01/2019	Last EDR Contact: 07/29/2019
Number of Days to Update: 55	Next Scheduled EDR Contact: 11/04/2019
	Data Release Frequency: Varies

INDIAN UST R8: Underground Storage Tanks on Indian Land

The Indian Underground Storage Tank (UST) database provides information about underground storage tanks on Indian land in EPA Region 8 (Colorado, Montana, North Dakota, South Dakota, Utah, Wyoming and 27 Tribal Nations).

Date of Government Version: 10/16/2018	Source: EPA Region 8
Date Data Arrived at EDR: 03/07/2019	Telephone: 303-312-6137
Date Made Active in Reports: 05/01/2019	Last EDR Contact: 08/05/2019
Number of Days to Update: 55	Next Scheduled EDR Contact: 11/04/2019
	Data Release Frequency: Varies

State and tribal voluntary cleanup sites

VCP: Voluntary Cleanup Program Properties

Contains low threat level properties with either confirmed or unconfirmed releases and the project proponents have request that DTSC oversee investigation and/or cleanup activities and have agreed to provide coverage for DTSC's costs.

Date of Government Version: 04/29/2019	Source: Department of Toxic Substances Control
Date Data Arrived at EDR: 04/30/2019	Telephone: 916-323-3400
Date Made Active in Reports: 06/27/2019	Last EDR Contact: 07/31/2019
Number of Days to Update: 58	Next Scheduled EDR Contact: 11/11/2019
	Data Release Frequency: Quarterly

GOVERNMENT RECORDS SEARCHED / DATA CURRENCY TRACKING

INDIAN VCP R7: Voluntary Cleanup Priority Listing

A listing of voluntary cleanup priority sites located on Indian Land located in Region 7.

Date of Government Version: 03/20/2008	Source: EPA, Region 7
Date Data Arrived at EDR: 04/22/2008	Telephone: 913-551-7365
Date Made Active in Reports: 05/19/2008	Last EDR Contact: 04/20/2009
Number of Days to Update: 27	Next Scheduled EDR Contact: 07/20/2009
	Data Release Frequency: Varies

INDIAN VCP R1: Voluntary Cleanup Priority Listing

A listing of voluntary cleanup priority sites located on Indian Land located in Region 1.

Date of Government Version: 07/27/2015	Source: EPA, Region 1
Date Data Arrived at EDR: 09/29/2015	Telephone: 617-918-1102
Date Made Active in Reports: 02/18/2016	Last EDR Contact: 09/19/2019
Number of Days to Update: 142	Next Scheduled EDR Contact: 01/06/2020
	Data Release Frequency: Varies

State and tribal Brownfields sites

BROWNFIELDS: Considered Brownfields Sites Listing

A listing of sites the SWRCB considers to be Brownfields since these are sites have come to them through the MOA Process.

Date of Government Version: 06/24/2019	Source: State Water Resources Control Board
Date Data Arrived at EDR: 06/25/2019	Telephone: 916-323-7905
Date Made Active in Reports: 08/21/2019	Last EDR Contact: 09/24/2019
Number of Days to Update: 57	Next Scheduled EDR Contact: 01/06/2020
	Data Release Frequency: Quarterly

ADDITIONAL ENVIRONMENTAL RECORDS

Local Brownfield lists

US BROWNFIELDS: A Listing of Brownfields Sites

Brownfields are real property, the expansion, redevelopment, or reuse of which may be complicated by the presence or potential presence of a hazardous substance, pollutant, or contaminant. Cleaning up and reinvesting in these properties takes development pressures off of undeveloped, open land, and both improves and protects the environment. Assessment, Cleanup and Redevelopment Exchange System (ACRES) stores information reported by EPA Brownfields grant recipients on brownfields properties assessed or cleaned up with grant funding as well as information on Targeted Brownfields Assessments performed by EPA Regions. A listing of ACRES Brownfield sites is obtained from Cleanups in My Community. Cleanups in My Community provides information on Brownfields properties for which information is reported back to EPA, as well as areas served by Brownfields grant programs.

Date of Government Version: 06/03/2019	Source: Environmental Protection Agency
Date Data Arrived at EDR: 06/04/2019	Telephone: 202-566-2777
Date Made Active in Reports: 08/26/2019	Last EDR Contact: 09/19/2019
Number of Days to Update: 83	Next Scheduled EDR Contact: 12/30/2019
	Data Release Frequency: Semi-Annually

Local Lists of Landfill / Solid Waste Disposal Sites

WMUDS/SWAT: Waste Management Unit Database

Waste Management Unit Database System. WMUDS is used by the State Water Resources Control Board staff and the Regional Water Quality Control Boards for program tracking and inventory of waste management units. WMUDS is composed of the following databases: Facility Information, Scheduled Inspections Information, Waste Management Unit Information, SWAT Program Information, SWAT Report Summary Information, SWAT Report Summary Data, Chapter 15 (formerly Subchapter 15) Information, Chapter 15 Monitoring Parameters, TPCA Program Information, RCRA Program Information, Closure Information, and Interested Parties Information.

GOVERNMENT RECORDS SEARCHED / DATA CURRENCY TRACKING

Date of Government Version: 04/01/2000
Date Data Arrived at EDR: 04/10/2000
Date Made Active in Reports: 05/10/2000
Number of Days to Update: 30

Source: State Water Resources Control Board
Telephone: 916-227-4448
Last EDR Contact: 07/25/2019
Next Scheduled EDR Contact: 11/11/2019
Data Release Frequency: No Update Planned

SWRCY: Recycler Database

A listing of recycling facilities in California.

Date of Government Version: 06/11/2019
Date Data Arrived at EDR: 06/12/2019
Date Made Active in Reports: 08/15/2019
Number of Days to Update: 64

Source: Department of Conservation
Telephone: 916-323-3836
Last EDR Contact: 09/09/2019
Next Scheduled EDR Contact: 12/23/2019
Data Release Frequency: Quarterly

HAULERS: Registered Waste Tire Haulers Listing

A listing of registered waste tire haulers.

Date of Government Version: 03/26/2019
Date Data Arrived at EDR: 03/27/2019
Date Made Active in Reports: 04/30/2019
Number of Days to Update: 34

Source: Integrated Waste Management Board
Telephone: 916-341-6422
Last EDR Contact: 08/07/2019
Next Scheduled EDR Contact: 11/25/2019
Data Release Frequency: Varies

INDIAN ODI: Report on the Status of Open Dumps on Indian Lands

Location of open dumps on Indian land.

Date of Government Version: 12/31/1998
Date Data Arrived at EDR: 12/03/2007
Date Made Active in Reports: 01/24/2008
Number of Days to Update: 52

Source: Environmental Protection Agency
Telephone: 703-308-8245
Last EDR Contact: 07/25/2019
Next Scheduled EDR Contact: 11/11/2019
Data Release Frequency: Varies

DEBRIS REGION 9: Torres Martinez Reservation Illegal Dump Site Locations

A listing of illegal dump sites location on the Torres Martinez Indian Reservation located in eastern Riverside County and northern Imperial County, California.

Date of Government Version: 01/12/2009
Date Data Arrived at EDR: 05/07/2009
Date Made Active in Reports: 09/21/2009
Number of Days to Update: 137

Source: EPA, Region 9
Telephone: 415-947-4219
Last EDR Contact: 07/19/2019
Next Scheduled EDR Contact: 11/04/2019
Data Release Frequency: No Update Planned

ODI: Open Dump Inventory

An open dump is defined as a disposal facility that does not comply with one or more of the Part 257 or Part 258 Subtitle D Criteria.

Date of Government Version: 06/30/1985
Date Data Arrived at EDR: 08/09/2004
Date Made Active in Reports: 09/17/2004
Number of Days to Update: 39

Source: Environmental Protection Agency
Telephone: 800-424-9346
Last EDR Contact: 06/09/2004
Next Scheduled EDR Contact: N/A
Data Release Frequency: No Update Planned

IHS OPEN DUMPS: Open Dumps on Indian Land

A listing of all open dumps located on Indian Land in the United States.

Date of Government Version: 04/01/2014
Date Data Arrived at EDR: 08/06/2014
Date Made Active in Reports: 01/29/2015
Number of Days to Update: 176

Source: Department of Health & Human Services, Indian Health Service
Telephone: 301-443-1452
Last EDR Contact: 08/02/2019
Next Scheduled EDR Contact: 11/11/2019
Data Release Frequency: Varies

GOVERNMENT RECORDS SEARCHED / DATA CURRENCY TRACKING

Local Lists of Hazardous waste / Contaminated Sites

US HIST CDL: National Clandestine Laboratory Register

A listing of clandestine drug lab locations that have been removed from the DEAs National Clandestine Laboratory Register.

Date of Government Version: 06/11/2019
Date Data Arrived at EDR: 06/13/2019
Date Made Active in Reports: 09/03/2019
Number of Days to Update: 82

Source: Drug Enforcement Administration
Telephone: 202-307-1000
Last EDR Contact: 08/21/2019
Next Scheduled EDR Contact: 12/09/2019
Data Release Frequency: No Update Planned

HIST CAL-SITES: Calsites Database

The Calsites database contains potential or confirmed hazardous substance release properties. In 1996, California EPA reevaluated and significantly reduced the number of sites in the Calsites database. No longer updated by the state agency. It has been replaced by ENVIROSTOR.

Date of Government Version: 08/08/2005
Date Data Arrived at EDR: 08/03/2006
Date Made Active in Reports: 08/24/2006
Number of Days to Update: 21

Source: Department of Toxic Substance Control
Telephone: 916-323-3400
Last EDR Contact: 02/23/2009
Next Scheduled EDR Contact: 05/25/2009
Data Release Frequency: No Update Planned

SCH: School Property Evaluation Program

This category contains proposed and existing school sites that are being evaluated by DTSC for possible hazardous materials contamination. In some cases, these properties may be listed in the CalSites category depending on the level of threat to public health and safety or the environment they pose.

Date of Government Version: 04/29/2019
Date Data Arrived at EDR: 04/30/2019
Date Made Active in Reports: 06/27/2019
Number of Days to Update: 58

Source: Department of Toxic Substances Control
Telephone: 916-323-3400
Last EDR Contact: 07/31/2019
Next Scheduled EDR Contact: 11/11/2019
Data Release Frequency: Quarterly

CDL: Clandestine Drug Labs

A listing of drug lab locations. Listing of a location in this database does not indicate that any illegal drug lab materials were or were not present there, and does not constitute a determination that the location either requires or does not require additional cleanup work.

Date of Government Version: 06/30/2018
Date Data Arrived at EDR: 07/16/2019
Date Made Active in Reports: 09/24/2019
Number of Days to Update: 70

Source: Department of Toxic Substances Control
Telephone: 916-255-6504
Last EDR Contact: 07/08/2019
Next Scheduled EDR Contact: 10/21/2019
Data Release Frequency: Varies

CERS HAZ WASTE: CERS HAZ WASTE

List of sites in the California Environmental Protection Agency (CalEPA) Regulated Site Portal which fall under the Hazardous Chemical Management, Hazardous Waste Onsite Treatment, Household Hazardous Waste Collection, Hazardous Waste Generator, and RCRA LQ HW Generator programs.

Date of Government Version: 08/14/2019
Date Data Arrived at EDR: 08/14/2019
Date Made Active in Reports: 08/21/2019
Number of Days to Update: 7

Source: CalEPA
Telephone: 916-323-2514
Last EDR Contact: 08/14/2019
Next Scheduled EDR Contact: 11/04/2019
Data Release Frequency: Quarterly

TOXIC PITS: Toxic Pits Cleanup Act Sites

Toxic PITS Cleanup Act Sites. TOXIC PITS identifies sites suspected of containing hazardous substances where cleanup has not yet been completed.

GOVERNMENT RECORDS SEARCHED / DATA CURRENCY TRACKING

Date of Government Version: 07/01/1995
Date Data Arrived at EDR: 08/30/1995
Date Made Active in Reports: 09/26/1995
Number of Days to Update: 27

Source: State Water Resources Control Board
Telephone: 916-227-4364
Last EDR Contact: 01/26/2009
Next Scheduled EDR Contact: 04/27/2009
Data Release Frequency: No Update Planned

US CDL: Clandestine Drug Labs

A listing of clandestine drug lab locations. The U.S. Department of Justice ("the Department") provides this web site as a public service. It contains addresses of some locations where law enforcement agencies reported they found chemicals or other items that indicated the presence of either clandestine drug laboratories or dumpsites. In most cases, the source of the entries is not the Department, and the Department has not verified the entry and does not guarantee its accuracy. Members of the public must verify the accuracy of all entries by, for example, contacting local law enforcement and local health departments.

Date of Government Version: 06/11/2019
Date Data Arrived at EDR: 06/13/2019
Date Made Active in Reports: 09/03/2019
Number of Days to Update: 82

Source: Drug Enforcement Administration
Telephone: 202-307-1000
Last EDR Contact: 08/21/2019
Next Scheduled EDR Contact: 12/09/2019
Data Release Frequency: Quarterly

PFAS: PFAS Contamination Site Location Listing

A listing of PFAS contaminated sites included in the GeoTracker database.

Date of Government Version: 06/28/2019
Date Data Arrived at EDR: 06/28/2019
Date Made Active in Reports: 07/24/2019
Number of Days to Update: 26

Source: State Water Resources Control Board
Telephone: 866-480-1028
Last EDR Contact: 09/09/2019
Next Scheduled EDR Contact: 12/23/2019
Data Release Frequency: Varies

Local Lists of Registered Storage Tanks

SWEEPS UST: SWEEPS UST Listing

Statewide Environmental Evaluation and Planning System. This underground storage tank listing was updated and maintained by a company contacted by the SWRCB in the early 1990's. The listing is no longer updated or maintained. The local agency is the contact for more information on a site on the SWEEPS list.

Date of Government Version: 06/01/1994
Date Data Arrived at EDR: 07/07/2005
Date Made Active in Reports: 08/11/2005
Number of Days to Update: 35

Source: State Water Resources Control Board
Telephone: N/A
Last EDR Contact: 06/03/2005
Next Scheduled EDR Contact: N/A
Data Release Frequency: No Update Planned

UST MENDOCINO: Mendocino County UST Database

A listing of underground storage tank locations in Mendocino County.

Date of Government Version: 12/04/2018
Date Data Arrived at EDR: 12/06/2018
Date Made Active in Reports: 12/14/2018
Number of Days to Update: 8

Source: Department of Public Health
Telephone: 707-463-4466
Last EDR Contact: 08/21/2019
Next Scheduled EDR Contact: 12/09/2019
Data Release Frequency: Annually

HIST UST: Hazardous Substance Storage Container Database

The Hazardous Substance Storage Container Database is a historical listing of UST sites. Refer to local/county source for current data.

Date of Government Version: 10/15/1990
Date Data Arrived at EDR: 01/25/1991
Date Made Active in Reports: 02/12/1991
Number of Days to Update: 18

Source: State Water Resources Control Board
Telephone: 916-341-5851
Last EDR Contact: 07/26/2001
Next Scheduled EDR Contact: N/A
Data Release Frequency: No Update Planned

GOVERNMENT RECORDS SEARCHED / DATA CURRENCY TRACKING

SAN FRANCISCO AST: Aboveground Storage Tank Site Listing

Aboveground storage tank sites

Date of Government Version: 09/11/2018
Date Data Arrived at EDR: 09/12/2018
Date Made Active in Reports: 10/11/2018
Number of Days to Update: 29

Source: San Francisco County Department of Public Health
Telephone: 415-252-3896
Last EDR Contact: 07/31/2019
Next Scheduled EDR Contact: 11/18/2019
Data Release Frequency: Varies

CA FID UST: Facility Inventory Database

The Facility Inventory Database (FID) contains a historical listing of active and inactive underground storage tank locations from the State Water Resource Control Board. Refer to local/county source for current data.

Date of Government Version: 10/31/1994
Date Data Arrived at EDR: 09/05/1995
Date Made Active in Reports: 09/29/1995
Number of Days to Update: 24

Source: California Environmental Protection Agency
Telephone: 916-341-5851
Last EDR Contact: 12/28/1998
Next Scheduled EDR Contact: N/A
Data Release Frequency: No Update Planned

CERS TANKS: California Environmental Reporting System (CERS) Tanks

List of sites in the California Environmental Protection Agency (CalEPA) Regulated Site Portal which fall under the Aboveground Petroleum Storage and Underground Storage Tank regulatory programs.

Date of Government Version: 08/14/2019
Date Data Arrived at EDR: 08/14/2019
Date Made Active in Reports: 08/21/2019
Number of Days to Update: 7

Source: California Environmental Protection Agency
Telephone: 916-323-2514
Last EDR Contact: 08/14/2019
Next Scheduled EDR Contact: 11/04/2019
Data Release Frequency: Quarterly

Local Land Records

LIENS: Environmental Liens Listing

A listing of property locations with environmental liens for California where DTSC is a lien holder.

Date of Government Version: 06/05/2019
Date Data Arrived at EDR: 06/06/2019
Date Made Active in Reports: 08/09/2019
Number of Days to Update: 64

Source: Department of Toxic Substances Control
Telephone: 916-323-3400
Last EDR Contact: 08/28/2019
Next Scheduled EDR Contact: 12/16/2019
Data Release Frequency: Varies

LIENS 2: CERCLA Lien Information

A Federal CERCLA ('Superfund') lien can exist by operation of law at any site or property at which EPA has spent Superfund monies. These monies are spent to investigate and address releases and threatened releases of contamination. CERCLIS provides information as to the identity of these sites and properties.

Date of Government Version: 07/30/2019
Date Data Arrived at EDR: 07/30/2019
Date Made Active in Reports: 09/03/2019
Number of Days to Update: 35

Source: Environmental Protection Agency
Telephone: 202-564-6023
Last EDR Contact: 09/05/2019
Next Scheduled EDR Contact: 10/14/2019
Data Release Frequency: Semi-Annually

DEED: Deed Restriction Listing

GOVERNMENT RECORDS SEARCHED / DATA CURRENCY TRACKING

Site Mitigation and Brownfields Reuse Program Facility Sites with Deed Restrictions & Hazardous Waste Management Program Facility Sites with Deed / Land Use Restriction. The DTSC Site Mitigation and Brownfields Reuse Program (SMBRP) list includes sites cleaned up under the program's oversight and generally does not include current or former hazardous waste facilities that required a hazardous waste facility permit. The list represents deed restrictions that are active. Some sites have multiple deed restrictions. The DTSC Hazardous Waste Management Program (HWMP) has developed a list of current or former hazardous waste facilities that have a recorded land use restriction at the local county recorder's office. The land use restrictions on this list were required by the DTSC HWMP as a result of the presence of hazardous substances that remain on site after the facility (or part of the facility) has been closed or cleaned up. The types of land use restriction include deed notice, deed restriction, or a land use restriction that binds current and future owners.

Date of Government Version: 06/04/2019	Source: DTSC and SWRCB
Date Data Arrived at EDR: 06/04/2019	Telephone: 916-323-3400
Date Made Active in Reports: 08/08/2019	Last EDR Contact: 09/04/2019
Number of Days to Update: 65	Next Scheduled EDR Contact: 12/16/2019
	Data Release Frequency: Semi-Annually

Records of Emergency Release Reports

HMIRS: Hazardous Materials Information Reporting System

Hazardous Materials Incident Report System. HMIRS contains hazardous material spill incidents reported to DOT.

Date of Government Version: 06/24/2019	Source: U.S. Department of Transportation
Date Data Arrived at EDR: 06/26/2019	Telephone: 202-366-4555
Date Made Active in Reports: 09/23/2019	Last EDR Contact: 09/24/2019
Number of Days to Update: 89	Next Scheduled EDR Contact: 01/06/2020
	Data Release Frequency: Quarterly

CHMIRS: California Hazardous Material Incident Report System

California Hazardous Material Incident Reporting System. CHMIRS contains information on reported hazardous material incidents (accidental releases or spills).

Date of Government Version: 05/15/2019	Source: Office of Emergency Services
Date Data Arrived at EDR: 06/24/2019	Telephone: 916-845-8400
Date Made Active in Reports: 08/21/2019	Last EDR Contact: 07/26/2019
Number of Days to Update: 58	Next Scheduled EDR Contact: 11/04/2019
	Data Release Frequency: Semi-Annually

LDS: Land Disposal Sites Listing (GEOTRACKER)

Land Disposal sites (Landfills) included in GeoTracker. GeoTracker is the Water Boards data management system for sites that impact, or have the potential to impact, water quality in California, with emphasis on groundwater.

Date of Government Version: 06/10/2019	Source: State Water Quality Control Board
Date Data Arrived at EDR: 06/11/2019	Telephone: 866-480-1028
Date Made Active in Reports: 08/05/2019	Last EDR Contact: 09/09/2019
Number of Days to Update: 55	Next Scheduled EDR Contact: 12/23/2019
	Data Release Frequency: Quarterly

MCS: Military Cleanup Sites Listing (GEOTRACKER)

Military sites (consisting of: Military UST sites; Military Privatized sites; and Military Cleanup sites [formerly known as DoD non UST]) included in GeoTracker. GeoTracker is the Water Boards data management system for sites that impact, or have the potential to impact, water quality in California, with emphasis on groundwater.

Date of Government Version: 06/10/2019	Source: State Water Resources Control Board
Date Data Arrived at EDR: 06/11/2019	Telephone: 866-480-1028
Date Made Active in Reports: 07/24/2019	Last EDR Contact: 09/09/2019
Number of Days to Update: 43	Next Scheduled EDR Contact: 12/23/2019
	Data Release Frequency: Quarterly

GOVERNMENT RECORDS SEARCHED / DATA CURRENCY TRACKING

SPILLS 90: SPILLS90 data from FirstSearch

Spills 90 includes those spill and release records available exclusively from FirstSearch databases. Typically, they may include chemical, oil and/or hazardous substance spills recorded after 1990. Duplicate records that are already included in EDR incident and release records are not included in Spills 90.

Date of Government Version: 06/06/2012
Date Data Arrived at EDR: 01/03/2013
Date Made Active in Reports: 02/22/2013
Number of Days to Update: 50

Source: FirstSearch
Telephone: N/A
Last EDR Contact: 01/03/2013
Next Scheduled EDR Contact: N/A
Data Release Frequency: No Update Planned

Other Ascertainable Records

RCRA NonGen / NLR: RCRA - Non Generators / No Longer Regulated

RCRAInfo is EPA's comprehensive information system, providing access to data supporting the Resource Conservation and Recovery Act (RCRA) of 1976 and the Hazardous and Solid Waste Amendments (HSWA) of 1984. The database includes selective information on sites which generate, transport, store, treat and/or dispose of hazardous waste as defined by the Resource Conservation and Recovery Act (RCRA). Non-Generators do not presently generate hazardous waste.

Date of Government Version: 03/25/2019
Date Data Arrived at EDR: 03/27/2019
Date Made Active in Reports: 04/17/2019
Number of Days to Update: 21

Source: Environmental Protection Agency
Telephone: (415) 495-8895
Last EDR Contact: 09/16/2019
Next Scheduled EDR Contact: 01/06/2020
Data Release Frequency: Quarterly

FUDS: Formerly Used Defense Sites

The listing includes locations of Formerly Used Defense Sites properties where the US Army Corps of Engineers is actively working or will take necessary cleanup actions.

Date of Government Version: 05/15/2019
Date Data Arrived at EDR: 05/21/2019
Date Made Active in Reports: 08/08/2019
Number of Days to Update: 79

Source: U.S. Army Corps of Engineers
Telephone: 202-528-4285
Last EDR Contact: 08/23/2019
Next Scheduled EDR Contact: 12/02/2019
Data Release Frequency: Varies

DOD: Department of Defense Sites

This data set consists of federally owned or administered lands, administered by the Department of Defense, that have any area equal to or greater than 640 acres of the United States, Puerto Rico, and the U.S. Virgin Islands.

Date of Government Version: 12/31/2005
Date Data Arrived at EDR: 11/10/2006
Date Made Active in Reports: 01/11/2007
Number of Days to Update: 62

Source: USGS
Telephone: 888-275-8747
Last EDR Contact: 07/09/2019
Next Scheduled EDR Contact: 10/21/2019
Data Release Frequency: Semi-Annually

FEDLAND: Federal and Indian Lands

Federally and Indian administrated lands of the United States. Lands included are administrated by: Army Corps of Engineers, Bureau of Reclamation, National Wild and Scenic River, National Wildlife Refuge, Public Domain Land, Wilderness, Wilderness Study Area, Wildlife Management Area, Bureau of Indian Affairs, Bureau of Land Management, Department of Justice, Forest Service, Fish and Wildlife Service, National Park Service.

Date of Government Version: 12/31/2005
Date Data Arrived at EDR: 02/06/2006
Date Made Active in Reports: 01/11/2007
Number of Days to Update: 339

Source: U.S. Geological Survey
Telephone: 888-275-8747
Last EDR Contact: 07/10/2019
Next Scheduled EDR Contact: 10/21/2019
Data Release Frequency: N/A

SCRD DRYCLEANERS: State Coalition for Remediation of Drycleaners Listing

The State Coalition for Remediation of Drycleaners was established in 1998, with support from the U.S. EPA Office of Superfund Remediation and Technology Innovation. It is comprised of representatives of states with established drycleaner remediation programs. Currently the member states are Alabama, Connecticut, Florida, Illinois, Kansas, Minnesota, Missouri, North Carolina, Oregon, South Carolina, Tennessee, Texas, and Wisconsin.

GOVERNMENT RECORDS SEARCHED / DATA CURRENCY TRACKING

Date of Government Version: 01/01/2017
Date Data Arrived at EDR: 02/03/2017
Date Made Active in Reports: 04/07/2017
Number of Days to Update: 63

Source: Environmental Protection Agency
Telephone: 615-532-8599
Last EDR Contact: 08/16/2019
Next Scheduled EDR Contact: 11/25/2019
Data Release Frequency: Varies

US FIN ASSUR: Financial Assurance Information

All owners and operators of facilities that treat, store, or dispose of hazardous waste are required to provide proof that they will have sufficient funds to pay for the clean up, closure, and post-closure care of their facilities.

Date of Government Version: 06/24/2019
Date Data Arrived at EDR: 06/26/2019
Date Made Active in Reports: 09/23/2019
Number of Days to Update: 89

Source: Environmental Protection Agency
Telephone: 202-566-1917
Last EDR Contact: 09/24/2019
Next Scheduled EDR Contact: 01/06/2020
Data Release Frequency: Quarterly

EPA WATCH LIST: EPA WATCH LIST

EPA maintains a "Watch List" to facilitate dialogue between EPA, state and local environmental agencies on enforcement matters relating to facilities with alleged violations identified as either significant or high priority. Being on the Watch List does not mean that the facility has actually violated the law only that an investigation by EPA or a state or local environmental agency has led those organizations to allege that an unproven violation has in fact occurred. Being on the Watch List does not represent a higher level of concern regarding the alleged violations that were detected, but instead indicates cases requiring additional dialogue between EPA, state and local agencies - primarily because of the length of time the alleged violation has gone unaddressed or unresolved.

Date of Government Version: 08/30/2013
Date Data Arrived at EDR: 03/21/2014
Date Made Active in Reports: 06/17/2014
Number of Days to Update: 88

Source: Environmental Protection Agency
Telephone: 617-520-3000
Last EDR Contact: 08/05/2019
Next Scheduled EDR Contact: 11/18/2019
Data Release Frequency: Quarterly

2020 COR ACTION: 2020 Corrective Action Program List

The EPA has set ambitious goals for the RCRA Corrective Action program by creating the 2020 Corrective Action Universe. This RCRA cleanup baseline includes facilities expected to need corrective action. The 2020 universe contains a wide variety of sites. Some properties are heavily contaminated while others were contaminated but have since been cleaned up. Still others have not been fully investigated yet, and may require little or no remediation. Inclusion in the 2020 Universe does not necessarily imply failure on the part of a facility to meet its RCRA obligations.

Date of Government Version: 09/30/2017
Date Data Arrived at EDR: 05/08/2018
Date Made Active in Reports: 07/20/2018
Number of Days to Update: 73

Source: Environmental Protection Agency
Telephone: 703-308-4044
Last EDR Contact: 08/09/2019
Next Scheduled EDR Contact: 11/18/2019
Data Release Frequency: Varies

TSCA: Toxic Substances Control Act

Toxic Substances Control Act. TSCA identifies manufacturers and importers of chemical substances included on the TSCA Chemical Substance Inventory list. It includes data on the production volume of these substances by plant site.

Date of Government Version: 12/31/2016
Date Data Arrived at EDR: 06/21/2017
Date Made Active in Reports: 01/05/2018
Number of Days to Update: 198

Source: EPA
Telephone: 202-260-5521
Last EDR Contact: 09/19/2019
Next Scheduled EDR Contact: 12/30/2019
Data Release Frequency: Every 4 Years

TRIS: Toxic Chemical Release Inventory System

Toxic Release Inventory System. TRIS identifies facilities which release toxic chemicals to the air, water and land in reportable quantities under SARA Title III Section 313.

GOVERNMENT RECORDS SEARCHED / DATA CURRENCY TRACKING

Date of Government Version: 12/31/2016
Date Data Arrived at EDR: 01/10/2018
Date Made Active in Reports: 01/12/2018
Number of Days to Update: 2

Source: EPA
Telephone: 202-566-0250
Last EDR Contact: 08/23/2019
Next Scheduled EDR Contact: 12/02/2019
Data Release Frequency: Annually

SSTS: Section 7 Tracking Systems

Section 7 of the Federal Insecticide, Fungicide and Rodenticide Act, as amended (92 Stat. 829) requires all registered pesticide-producing establishments to submit a report to the Environmental Protection Agency by March 1st each year. Each establishment must report the types and amounts of pesticides, active ingredients and devices being produced, and those having been produced and sold or distributed in the past year.

Date of Government Version: 09/30/2018
Date Data Arrived at EDR: 04/24/2019
Date Made Active in Reports: 08/08/2019
Number of Days to Update: 106

Source: EPA
Telephone: 202-564-4203
Last EDR Contact: 07/26/2019
Next Scheduled EDR Contact: 11/04/2019
Data Release Frequency: Annually

ROD: Records Of Decision

Record of Decision. ROD documents mandate a permanent remedy at an NPL (Superfund) site containing technical and health information to aid in the cleanup.

Date of Government Version: 07/19/2019
Date Data Arrived at EDR: 07/30/2019
Date Made Active in Reports: 09/03/2019
Number of Days to Update: 35

Source: EPA
Telephone: 703-416-0223
Last EDR Contact: 09/05/2019
Next Scheduled EDR Contact: 12/16/2019
Data Release Frequency: Annually

RMP: Risk Management Plans

When Congress passed the Clean Air Act Amendments of 1990, it required EPA to publish regulations and guidance for chemical accident prevention at facilities using extremely hazardous substances. The Risk Management Program Rule (RMP Rule) was written to implement Section 112(r) of these amendments. The rule, which built upon existing industry codes and standards, requires companies of all sizes that use certain flammable and toxic substances to develop a Risk Management Program, which includes a(n): Hazard assessment that details the potential effects of an accidental release, an accident history of the last five years, and an evaluation of worst-case and alternative accidental releases; Prevention program that includes safety precautions and maintenance, monitoring, and employee training measures; and Emergency response program that spells out emergency health care, employee training measures and procedures for informing the public and response agencies (e.g the fire department) should an accident occur.

Date of Government Version: 04/25/2019
Date Data Arrived at EDR: 05/02/2019
Date Made Active in Reports: 05/23/2019
Number of Days to Update: 21

Source: Environmental Protection Agency
Telephone: 202-564-8600
Last EDR Contact: 07/22/2019
Next Scheduled EDR Contact: 11/04/2019
Data Release Frequency: Varies

RAATS: RCRA Administrative Action Tracking System

RCRA Administration Action Tracking System. RAATS contains records based on enforcement actions issued under RCRA pertaining to major violators and includes administrative and civil actions brought by the EPA. For administration actions after September 30, 1995, data entry in the RAATS database was discontinued. EPA will retain a copy of the database for historical records. It was necessary to terminate RAATS because a decrease in agency resources made it impossible to continue to update the information contained in the database.

Date of Government Version: 04/17/1995
Date Data Arrived at EDR: 07/03/1995
Date Made Active in Reports: 08/07/1995
Number of Days to Update: 35

Source: EPA
Telephone: 202-564-4104
Last EDR Contact: 06/02/2008
Next Scheduled EDR Contact: 09/01/2008
Data Release Frequency: No Update Planned

GOVERNMENT RECORDS SEARCHED / DATA CURRENCY TRACKING

PRP: Potentially Responsible Parties

A listing of verified Potentially Responsible Parties

Date of Government Version: 08/20/2019	Source: EPA
Date Data Arrived at EDR: 09/05/2019	Telephone: 202-564-6023
Date Made Active in Reports: 09/23/2019	Last EDR Contact: 09/05/2019
Number of Days to Update: 18	Next Scheduled EDR Contact: 11/18/2019
	Data Release Frequency: Quarterly

PADS: PCB Activity Database System

PCB Activity Database. PADS Identifies generators, transporters, commercial storers and/or brokers and disposers of PCB's who are required to notify the EPA of such activities.

Date of Government Version: 03/20/2019	Source: EPA
Date Data Arrived at EDR: 04/10/2019	Telephone: 202-566-0500
Date Made Active in Reports: 05/14/2019	Last EDR Contact: 07/12/2019
Number of Days to Update: 34	Next Scheduled EDR Contact: 10/21/2019
	Data Release Frequency: Annually

ICIS: Integrated Compliance Information System

The Integrated Compliance Information System (ICIS) supports the information needs of the national enforcement and compliance program as well as the unique needs of the National Pollutant Discharge Elimination System (NPDES) program.

Date of Government Version: 11/18/2016	Source: Environmental Protection Agency
Date Data Arrived at EDR: 11/23/2016	Telephone: 202-564-2501
Date Made Active in Reports: 02/10/2017	Last EDR Contact: 07/03/2019
Number of Days to Update: 79	Next Scheduled EDR Contact: 10/21/2019
	Data Release Frequency: Quarterly

FTTS: FIFRA/ TSCA Tracking System - FIFRA (Federal Insecticide, Fungicide, & Rodenticide Act)/TSCA (Toxic Substances Control Act)

FTTS tracks administrative cases and pesticide enforcement actions and compliance activities related to FIFRA, TSCA and EPCRA (Emergency Planning and Community Right-to-Know Act). To maintain currency, EDR contacts the Agency on a quarterly basis.

Date of Government Version: 04/09/2009	Source: EPA/Office of Prevention, Pesticides and Toxic Substances
Date Data Arrived at EDR: 04/16/2009	Telephone: 202-566-1667
Date Made Active in Reports: 05/11/2009	Last EDR Contact: 08/18/2017
Number of Days to Update: 25	Next Scheduled EDR Contact: 12/04/2017
	Data Release Frequency: No Update Planned

FTTS INSP: FIFRA/ TSCA Tracking System - FIFRA (Federal Insecticide, Fungicide, & Rodenticide Act)/TSCA (Toxic Substances Control Act)

A listing of FIFRA/TSCA Tracking System (FTTS) inspections and enforcements.

Date of Government Version: 04/09/2009	Source: EPA
Date Data Arrived at EDR: 04/16/2009	Telephone: 202-566-1667
Date Made Active in Reports: 05/11/2009	Last EDR Contact: 08/18/2017
Number of Days to Update: 25	Next Scheduled EDR Contact: 12/04/2017
	Data Release Frequency: No Update Planned

MLTS: Material Licensing Tracking System

MLTS is maintained by the Nuclear Regulatory Commission and contains a list of approximately 8,100 sites which possess or use radioactive materials and which are subject to NRC licensing requirements. To maintain currency, EDR contacts the Agency on a quarterly basis.

Date of Government Version: 06/20/2019	Source: Nuclear Regulatory Commission
Date Data Arrived at EDR: 06/20/2019	Telephone: 301-415-7169
Date Made Active in Reports: 08/08/2019	Last EDR Contact: 09/04/2019
Number of Days to Update: 49	Next Scheduled EDR Contact: 11/04/2019
	Data Release Frequency: Quarterly

GOVERNMENT RECORDS SEARCHED / DATA CURRENCY TRACKING

COAL ASH DOE: Steam-Electric Plant Operation Data

A listing of power plants that store ash in surface ponds.

Date of Government Version: 12/31/2005	Source: Department of Energy
Date Data Arrived at EDR: 08/07/2009	Telephone: 202-586-8719
Date Made Active in Reports: 10/22/2009	Last EDR Contact: 09/06/2019
Number of Days to Update: 76	Next Scheduled EDR Contact: 12/16/2019
	Data Release Frequency: Varies

COAL ASH EPA: Coal Combustion Residues Surface Impoundments List

A listing of coal combustion residues surface impoundments with high hazard potential ratings.

Date of Government Version: 07/01/2014	Source: Environmental Protection Agency
Date Data Arrived at EDR: 09/10/2014	Telephone: N/A
Date Made Active in Reports: 10/20/2014	Last EDR Contact: 09/03/2019
Number of Days to Update: 40	Next Scheduled EDR Contact: 12/16/2019
	Data Release Frequency: Varies

PCB TRANSFORMER: PCB Transformer Registration Database

The database of PCB transformer registrations that includes all PCB registration submittals.

Date of Government Version: 05/24/2017	Source: Environmental Protection Agency
Date Data Arrived at EDR: 11/30/2017	Telephone: 202-566-0517
Date Made Active in Reports: 12/15/2017	Last EDR Contact: 08/09/2019
Number of Days to Update: 15	Next Scheduled EDR Contact: 11/04/2019
	Data Release Frequency: Varies

RADINFO: Radiation Information Database

The Radiation Information Database (RADINFO) contains information about facilities that are regulated by U.S. Environmental Protection Agency (EPA) regulations for radiation and radioactivity.

Date of Government Version: 07/01/2019	Source: Environmental Protection Agency
Date Data Arrived at EDR: 07/01/2019	Telephone: 202-343-9775
Date Made Active in Reports: 09/23/2019	Last EDR Contact: 07/01/2019
Number of Days to Update: 84	Next Scheduled EDR Contact: 10/14/2019
	Data Release Frequency: Quarterly

HIST FTTS: FIFRA/TSCA Tracking System Administrative Case Listing

A complete administrative case listing from the FIFRA/TSCA Tracking System (FTTS) for all ten EPA regions. The information was obtained from the National Compliance Database (NCDB). NCDB supports the implementation of FIFRA (Federal Insecticide, Fungicide, and Rodenticide Act) and TSCA (Toxic Substances Control Act). Some EPA regions are now closing out records. Because of that, and the fact that some EPA regions are not providing EPA Headquarters with updated records, it was decided to create a HIST FTTS database. It included records that may not be included in the newer FTTS database updates. This database is no longer updated.

Date of Government Version: 10/19/2006	Source: Environmental Protection Agency
Date Data Arrived at EDR: 03/01/2007	Telephone: 202-564-2501
Date Made Active in Reports: 04/10/2007	Last EDR Contact: 12/17/2007
Number of Days to Update: 40	Next Scheduled EDR Contact: 03/17/2008
	Data Release Frequency: No Update Planned

HIST FTTS INSP: FIFRA/TSCA Tracking System Inspection & Enforcement Case Listing

A complete inspection and enforcement case listing from the FIFRA/TSCA Tracking System (FTTS) for all ten EPA regions. The information was obtained from the National Compliance Database (NCDB). NCDB supports the implementation of FIFRA (Federal Insecticide, Fungicide, and Rodenticide Act) and TSCA (Toxic Substances Control Act). Some EPA regions are now closing out records. Because of that, and the fact that some EPA regions are not providing EPA Headquarters with updated records, it was decided to create a HIST FTTS database. It included records that may not be included in the newer FTTS database updates. This database is no longer updated.

GOVERNMENT RECORDS SEARCHED / DATA CURRENCY TRACKING

Date of Government Version: 10/19/2006
Date Data Arrived at EDR: 03/01/2007
Date Made Active in Reports: 04/10/2007
Number of Days to Update: 40

Source: Environmental Protection Agency
Telephone: 202-564-2501
Last EDR Contact: 12/17/2008
Next Scheduled EDR Contact: 03/17/2008
Data Release Frequency: No Update Planned

DOT OPS: Incident and Accident Data

Department of Transportation, Office of Pipeline Safety Incident and Accident data.

Date of Government Version: 04/01/2019
Date Data Arrived at EDR: 04/30/2019
Date Made Active in Reports: 08/08/2019
Number of Days to Update: 100

Source: Department of Transportation, Office of Pipeline Safety
Telephone: 202-366-4595
Last EDR Contact: 07/31/2019
Next Scheduled EDR Contact: 11/11/2019
Data Release Frequency: Quarterly

CONSENT: Superfund (CERCLA) Consent Decrees

Major legal settlements that establish responsibility and standards for cleanup at NPL (Superfund) sites. Released periodically by United States District Courts after settlement by parties to litigation matters.

Date of Government Version: 03/31/2019
Date Data Arrived at EDR: 04/23/2019
Date Made Active in Reports: 05/23/2019
Number of Days to Update: 30

Source: Department of Justice, Consent Decree Library
Telephone: Varies
Last EDR Contact: 07/08/2019
Next Scheduled EDR Contact: 10/21/2019
Data Release Frequency: Varies

BRS: Biennial Reporting System

The Biennial Reporting System is a national system administered by the EPA that collects data on the generation and management of hazardous waste. BRS captures detailed data from two groups: Large Quantity Generators (LQG) and Treatment, Storage, and Disposal Facilities.

Date of Government Version: 12/31/2015
Date Data Arrived at EDR: 02/22/2017
Date Made Active in Reports: 09/28/2017
Number of Days to Update: 218

Source: EPA/NTIS
Telephone: 800-424-9346
Last EDR Contact: 09/16/2019
Next Scheduled EDR Contact: 01/06/2020
Data Release Frequency: Biennially

INDIAN RESERV: Indian Reservations

This map layer portrays Indian administered lands of the United States that have any area equal to or greater than 640 acres.

Date of Government Version: 12/31/2014
Date Data Arrived at EDR: 07/14/2015
Date Made Active in Reports: 01/10/2017
Number of Days to Update: 546

Source: USGS
Telephone: 202-208-3710
Last EDR Contact: 07/10/2019
Next Scheduled EDR Contact: 10/21/2019
Data Release Frequency: Semi-Annually

FUSRAP: Formerly Utilized Sites Remedial Action Program

DOE established the Formerly Utilized Sites Remedial Action Program (FUSRAP) in 1974 to remediate sites where radioactive contamination remained from Manhattan Project and early U.S. Atomic Energy Commission (AEC) operations.

Date of Government Version: 08/08/2017
Date Data Arrived at EDR: 09/11/2018
Date Made Active in Reports: 09/14/2018
Number of Days to Update: 3

Source: Department of Energy
Telephone: 202-586-3559
Last EDR Contact: 07/30/2019
Next Scheduled EDR Contact: 11/18/2019
Data Release Frequency: Varies

UMTRA: Uranium Mill Tailings Sites

Uranium ore was mined by private companies for federal government use in national defense programs. When the mills shut down, large piles of the sand-like material (mill tailings) remain after uranium has been extracted from the ore. Levels of human exposure to radioactive materials from the piles are low; however, in some cases tailings were used as construction materials before the potential health hazards of the tailings were recognized.

GOVERNMENT RECORDS SEARCHED / DATA CURRENCY TRACKING

Date of Government Version: 06/23/2017
Date Data Arrived at EDR: 10/11/2017
Date Made Active in Reports: 11/03/2017
Number of Days to Update: 23

Source: Department of Energy
Telephone: 505-845-0011
Last EDR Contact: 08/21/2019
Next Scheduled EDR Contact: 12/02/2019
Data Release Frequency: Varies

LEAD SMELTER 1: Lead Smelter Sites

A listing of former lead smelter site locations.

Date of Government Version: 07/19/2019
Date Data Arrived at EDR: 07/30/2019
Date Made Active in Reports: 09/03/2019
Number of Days to Update: 35

Source: Environmental Protection Agency
Telephone: 703-603-8787
Last EDR Contact: 09/05/2019
Next Scheduled EDR Contact: 10/14/2019
Data Release Frequency: Varies

LEAD SMELTER 2: Lead Smelter Sites

A list of several hundred sites in the U.S. where secondary lead smelting was done from 1931 and 1964. These sites may pose a threat to public health through ingestion or inhalation of contaminated soil or dust

Date of Government Version: 04/05/2001
Date Data Arrived at EDR: 10/27/2010
Date Made Active in Reports: 12/02/2010
Number of Days to Update: 36

Source: American Journal of Public Health
Telephone: 703-305-6451
Last EDR Contact: 12/02/2009
Next Scheduled EDR Contact: N/A
Data Release Frequency: No Update Planned

US AIRS (AFS): Aerometric Information Retrieval System Facility Subsystem (AFS)

The database is a sub-system of Aerometric Information Retrieval System (AIRS). AFS contains compliance data on air pollution point sources regulated by the U.S. EPA and/or state and local air regulatory agencies. This information comes from source reports by various stationary sources of air pollution, such as electric power plants, steel mills, factories, and universities, and provides information about the air pollutants they produce. Action, air program, air program pollutant, and general level plant data. It is used to track emissions and compliance data from industrial plants.

Date of Government Version: 10/12/2016
Date Data Arrived at EDR: 10/26/2016
Date Made Active in Reports: 02/03/2017
Number of Days to Update: 100

Source: EPA
Telephone: 202-564-2496
Last EDR Contact: 09/26/2017
Next Scheduled EDR Contact: 01/08/2018
Data Release Frequency: Annually

US AIRS MINOR: Air Facility System Data

A listing of minor source facilities.

Date of Government Version: 10/12/2016
Date Data Arrived at EDR: 10/26/2016
Date Made Active in Reports: 02/03/2017
Number of Days to Update: 100

Source: EPA
Telephone: 202-564-2496
Last EDR Contact: 09/26/2017
Next Scheduled EDR Contact: 01/08/2018
Data Release Frequency: Annually

US MINES: Mines Master Index File

Contains all mine identification numbers issued for mines active or opened since 1971. The data also includes violation information.

Date of Government Version: 05/03/2019
Date Data Arrived at EDR: 05/29/2019
Date Made Active in Reports: 08/08/2019
Number of Days to Update: 71

Source: Department of Labor, Mine Safety and Health Administration
Telephone: 303-231-5959
Last EDR Contact: 08/27/2019
Next Scheduled EDR Contact: 12/09/2019
Data Release Frequency: Semi-Annually

US MINES 2: Ferrous and Nonferrous Metal Mines Database Listing

This map layer includes ferrous (ferrous metal mines are facilities that extract ferrous metals, such as iron ore or molybdenum) and nonferrous (Nonferrous metal mines are facilities that extract nonferrous metals, such as gold, silver, copper, zinc, and lead) metal mines in the United States.

GOVERNMENT RECORDS SEARCHED / DATA CURRENCY TRACKING

Date of Government Version: 12/05/2005
Date Data Arrived at EDR: 02/29/2008
Date Made Active in Reports: 04/18/2008
Number of Days to Update: 49

Source: USGS
Telephone: 703-648-7709
Last EDR Contact: 08/30/2019
Next Scheduled EDR Contact: 12/09/2019
Data Release Frequency: Varies

US MINES 3: Active Mines & Mineral Plants Database Listing

Active Mines and Mineral Processing Plant operations for commodities monitored by the Minerals Information Team of the USGS.

Date of Government Version: 04/14/2011
Date Data Arrived at EDR: 06/08/2011
Date Made Active in Reports: 09/13/2011
Number of Days to Update: 97

Source: USGS
Telephone: 703-648-7709
Last EDR Contact: 08/30/2019
Next Scheduled EDR Contact: 12/09/2019
Data Release Frequency: Varies

ABANDONED MINES: Abandoned Mines

An inventory of land and water impacted by past mining (primarily coal mining) is maintained by OSMRE to provide information needed to implement the Surface Mining Control and Reclamation Act of 1977 (SMCRA). The inventory contains information on the location, type, and extent of AML impacts, as well as, information on the cost associated with the reclamation of those problems. The inventory is based upon field surveys by State, Tribal, and OSMRE program officials. It is dynamic to the extent that it is modified as new problems are identified and existing problems are reclaimed.

Date of Government Version: 03/27/2019
Date Data Arrived at EDR: 03/28/2019
Date Made Active in Reports: 05/01/2019
Number of Days to Update: 34

Source: Department of Interior
Telephone: 202-208-2609
Last EDR Contact: 09/10/2019
Next Scheduled EDR Contact: 12/23/2019
Data Release Frequency: Quarterly

FINDS: Facility Index System/Facility Registry System

Facility Index System. FINDS contains both facility information and 'pointers' to other sources that contain more detail. EDR includes the following FINDS databases in this report: PCS (Permit Compliance System), AIRS (Aerometric Information Retrieval System), DOCKET (Enforcement Docket used to manage and track information on civil judicial enforcement cases for all environmental statutes), FURS (Federal Underground Injection Control), C-DOCKET (Criminal Docket System used to track criminal enforcement actions for all environmental statutes), FFIS (Federal Facilities Information System), STATE (State Environmental Laws and Statutes), and PADS (PCB Activity Data System).

Date of Government Version: 05/03/2019
Date Data Arrived at EDR: 06/05/2019
Date Made Active in Reports: 09/03/2019
Number of Days to Update: 90

Source: EPA
Telephone: (415) 947-8000
Last EDR Contact: 09/04/2019
Next Scheduled EDR Contact: 12/16/2019
Data Release Frequency: Quarterly

UXO: Unexploded Ordnance Sites

A listing of unexploded ordnance site locations

Date of Government Version: 12/31/2017
Date Data Arrived at EDR: 01/17/2019
Date Made Active in Reports: 04/01/2019
Number of Days to Update: 74

Source: Department of Defense
Telephone: 703-704-1564
Last EDR Contact: 07/15/2019
Next Scheduled EDR Contact: 10/28/2019
Data Release Frequency: Varies

ECHO: Enforcement & Compliance History Information

ECHO provides integrated compliance and enforcement information for about 800,000 regulated facilities nationwide.

Date of Government Version: 04/07/2019
Date Data Arrived at EDR: 04/09/2019
Date Made Active in Reports: 05/23/2019
Number of Days to Update: 44

Source: Environmental Protection Agency
Telephone: 202-564-2280
Last EDR Contact: 07/09/2019
Next Scheduled EDR Contact: 10/21/2019
Data Release Frequency: Quarterly

GOVERNMENT RECORDS SEARCHED / DATA CURRENCY TRACKING

DOCKET HWC: Hazardous Waste Compliance Docket Listing

A complete list of the Federal Agency Hazardous Waste Compliance Docket Facilities.

Date of Government Version: 05/31/2018	Source: Environmental Protection Agency
Date Data Arrived at EDR: 07/26/2018	Telephone: 202-564-0527
Date Made Active in Reports: 10/05/2018	Last EDR Contact: 08/21/2019
Number of Days to Update: 71	Next Scheduled EDR Contact: 12/09/2019
	Data Release Frequency: Varies

FUELS PROGRAM: EPA Fuels Program Registered Listing

This listing includes facilities that are registered under the Part 80 (Code of Federal Regulations) EPA Fuels Programs. All companies now are required to submit new and updated registrations.

Date of Government Version: 05/20/2019	Source: EPA
Date Data Arrived at EDR: 05/21/2019	Telephone: 800-385-6164
Date Made Active in Reports: 08/08/2019	Last EDR Contact: 08/20/2019
Number of Days to Update: 79	Next Scheduled EDR Contact: 12/02/2019
	Data Release Frequency: Quarterly

CA BOND EXP. PLAN: Bond Expenditure Plan

Department of Health Services developed a site-specific expenditure plan as the basis for an appropriation of Hazardous Substance Cleanup Bond Act funds. It is not updated.

Date of Government Version: 01/01/1989	Source: Department of Health Services
Date Data Arrived at EDR: 07/27/1994	Telephone: 916-255-2118
Date Made Active in Reports: 08/02/1994	Last EDR Contact: 05/31/1994
Number of Days to Update: 6	Next Scheduled EDR Contact: N/A
	Data Release Frequency: No Update Planned

CORTESE: "Cortese" Hazardous Waste & Substances Sites List

The sites for the list are designated by the State Water Resource Control Board (LUST), the Integrated Waste Board (SWF/LS), and the Department of Toxic Substances Control (Cal-Sites).

Date of Government Version: 06/24/2019	Source: CAL EPA/Office of Emergency Information
Date Data Arrived at EDR: 06/25/2019	Telephone: 916-323-3400
Date Made Active in Reports: 08/21/2019	Last EDR Contact: 09/24/2019
Number of Days to Update: 57	Next Scheduled EDR Contact: 01/06/2020
	Data Release Frequency: Quarterly

CUPA SAN FRANCISCO CO: CUPA Facility Listing

Cupa facilities

Date of Government Version: 04/18/2019	Source: San Francisco County Department of Environmental Health
Date Data Arrived at EDR: 04/19/2019	Telephone: 415-252-3896
Date Made Active in Reports: 04/30/2019	Last EDR Contact: 07/31/2019
Number of Days to Update: 11	Next Scheduled EDR Contact: 11/18/2019
	Data Release Frequency: Varies

CUPA LIVERMORE-PLEASANTON: CUPA Facility Listing

list of facilities associated with the various CUPA programs in Livermore-Pleasanton

Date of Government Version: 05/01/2019	Source: Livermore-Pleasanton Fire Department
Date Data Arrived at EDR: 05/14/2019	Telephone: 925-454-2361
Date Made Active in Reports: 07/17/2019	Last EDR Contact: 08/15/2019
Number of Days to Update: 64	Next Scheduled EDR Contact: 11/25/2019
	Data Release Frequency: Varies

DRYCLEANERS: Cleaner Facilities

A list of drycleaner related facilities that have EPA ID numbers. These are facilities with certain SIC codes: power laundries, family and commercial; garment pressing and cleaner's agents; linen supply; coin-operated laundries and cleaning; drycleaning plants, except rugs; carpet and upholster cleaning; industrial launderers; laundry and garment services.

GOVERNMENT RECORDS SEARCHED / DATA CURRENCY TRACKING

Date of Government Version: 06/04/2019
Date Data Arrived at EDR: 06/28/2019
Date Made Active in Reports: 08/22/2019
Number of Days to Update: 55

Source: Department of Toxic Substance Control
Telephone: 916-327-4498
Last EDR Contact: 08/28/2019
Next Scheduled EDR Contact: 12/16/2019
Data Release Frequency: Annually

DRYCLEAN AVAQMD: Antelope Valley Air Quality Management District Drycleaner Listing

A listing of dry cleaners in the Antelope Valley Air Quality Management District.

Date of Government Version: 06/03/2019
Date Data Arrived at EDR: 06/04/2019
Date Made Active in Reports: 08/08/2019
Number of Days to Update: 65

Source: Antelope Valley Air Quality Management District
Telephone: 661-723-8070
Last EDR Contact: 08/28/2019
Next Scheduled EDR Contact: 12/16/2019
Data Release Frequency: Varies

DRYCLEAN SOUTH COAST: South Coast Air Quality Management District Drycleaner Listing

A listing of dry cleaners in the South Coast Air Quality Management District

Date of Government Version: 03/19/2019
Date Data Arrived at EDR: 03/22/2019
Date Made Active in Reports: 04/09/2019
Number of Days to Update: 18

Source: South Coast Air Quality Management District
Telephone: 909-396-3211
Last EDR Contact: 08/21/2019
Next Scheduled EDR Contact: 12/09/2019
Data Release Frequency: Varies

EMI: Emissions Inventory Data

Toxics and criteria pollutant emissions data collected by the ARB and local air pollution agencies.

Date of Government Version: 12/31/2017
Date Data Arrived at EDR: 06/24/2019
Date Made Active in Reports: 08/22/2019
Number of Days to Update: 59

Source: California Air Resources Board
Telephone: 916-322-2990
Last EDR Contact: 09/18/2019
Next Scheduled EDR Contact: 12/30/2019
Data Release Frequency: Varies

ENF: Enforcement Action Listing

A listing of Water Board Enforcement Actions. Formal is everything except Oral/Verbal Communication, Notice of Violation, Expedited Payment Letter, and Staff Enforcement Letter.

Date of Government Version: 07/19/2019
Date Data Arrived at EDR: 07/22/2019
Date Made Active in Reports: 09/26/2019
Number of Days to Update: 66

Source: State Water Resources Control Board
Telephone: 916-445-9379
Last EDR Contact: 07/18/2019
Next Scheduled EDR Contact: 11/04/2019
Data Release Frequency: Varies

Financial Assurance 1: Financial Assurance Information Listing

Financial Assurance information

Date of Government Version: 07/19/2019
Date Data Arrived at EDR: 07/23/2019
Date Made Active in Reports: 09/30/2019
Number of Days to Update: 69

Source: Department of Toxic Substances Control
Telephone: 916-255-3628
Last EDR Contact: 07/19/2019
Next Scheduled EDR Contact: 11/04/2019
Data Release Frequency: Varies

Financial Assurance 2: Financial Assurance Information Listing

A listing of financial assurance information for solid waste facilities. Financial assurance is intended to ensure that resources are available to pay for the cost of closure, post-closure care, and corrective measures if the owner or operator of a regulated facility is unable or unwilling to pay.

Date of Government Version: 05/15/2019
Date Data Arrived at EDR: 05/16/2019
Date Made Active in Reports: 07/18/2019
Number of Days to Update: 63

Source: California Integrated Waste Management Board
Telephone: 916-341-6066
Last EDR Contact: 08/07/2019
Next Scheduled EDR Contact: 11/25/2019
Data Release Frequency: Varies

GOVERNMENT RECORDS SEARCHED / DATA CURRENCY TRACKING

HAZNET: Facility and Manifest Data

Facility and Manifest Data. The data is extracted from the copies of hazardous waste manifests received each year by the DTSC. The annual volume of manifests is typically 700,000 - 1,000,000 annually, representing approximately 350,000 - 500,000 shipments. Data are from the manifests submitted without correction, and therefore many contain some invalid values for data elements such as generator ID, TSD ID, waste category, and disposal method. This database begins with calendar year 1993.

Date of Government Version: 12/31/2017
Date Data Arrived at EDR: 05/29/2019
Date Made Active in Reports: 07/22/2019
Number of Days to Update: 54

Source: California Environmental Protection Agency
Telephone: 916-255-1136
Last EDR Contact: 07/12/2019
Next Scheduled EDR Contact: 10/21/2019
Data Release Frequency: Annually

ICE: ICE

Contains data pertaining to the Permitted Facilities with Inspections / Enforcements sites tracked in Envirostor.

Date of Government Version: 05/20/2019
Date Data Arrived at EDR: 05/21/2019
Date Made Active in Reports: 07/18/2019
Number of Days to Update: 58

Source: Department of Toxic Substances Control
Telephone: 877-786-9427
Last EDR Contact: 08/20/2019
Next Scheduled EDR Contact: 12/02/2019
Data Release Frequency: Quarterly

HIST CORTESE: Hazardous Waste & Substance Site List

The sites for the list are designated by the State Water Resource Control Board [LUST], the Integrated Waste Board [SWF/LS], and the Department of Toxic Substances Control [CALSITES]. This listing is no longer updated by the state agency.

Date of Government Version: 04/01/2001
Date Data Arrived at EDR: 01/22/2009
Date Made Active in Reports: 04/08/2009
Number of Days to Update: 76

Source: Department of Toxic Substances Control
Telephone: 916-323-3400
Last EDR Contact: 01/22/2009
Next Scheduled EDR Contact: N/A
Data Release Frequency: No Update Planned

HWP: EnviroStor Permitted Facilities Listing

Detailed information on permitted hazardous waste facilities and corrective action ("cleanups") tracked in EnviroStor.

Date of Government Version: 05/20/2019
Date Data Arrived at EDR: 05/21/2019
Date Made Active in Reports: 07/18/2019
Number of Days to Update: 58

Source: Department of Toxic Substances Control
Telephone: 916-323-3400
Last EDR Contact: 08/20/2019
Next Scheduled EDR Contact: 12/02/2019
Data Release Frequency: Quarterly

HWT: Registered Hazardous Waste Transporter Database

A listing of hazardous waste transporters. In California, unless specifically exempted, it is unlawful for any person to transport hazardous wastes unless the person holds a valid registration issued by DTSC. A hazardous waste transporter registration is valid for one year and is assigned a unique registration number.

Date of Government Version: 07/08/2019
Date Data Arrived at EDR: 07/09/2019
Date Made Active in Reports: 09/20/2019
Number of Days to Update: 73

Source: Department of Toxic Substances Control
Telephone: 916-440-7145
Last EDR Contact: 07/09/2019
Next Scheduled EDR Contact: 10/21/2019
Data Release Frequency: Quarterly

MINES: Mines Site Location Listing

A listing of mine site locations from the Office of Mine Reclamation.

Date of Government Version: 06/10/2019
Date Data Arrived at EDR: 06/11/2019
Date Made Active in Reports: 08/15/2019
Number of Days to Update: 65

Source: Department of Conservation
Telephone: 916-322-1080
Last EDR Contact: 09/09/2019
Next Scheduled EDR Contact: 12/23/2019
Data Release Frequency: Quarterly

GOVERNMENT RECORDS SEARCHED / DATA CURRENCY TRACKING

MWMP: Medical Waste Management Program Listing

The Medical Waste Management Program (MWMP) ensures the proper handling and disposal of medical waste by permitting and inspecting medical waste Offsite Treatment Facilities (PDF) and Transfer Stations (PDF) throughout the state. MWMP also oversees all Medical Waste Transporters.

Date of Government Version: 05/17/2019	Source: Department of Public Health
Date Data Arrived at EDR: 06/04/2019	Telephone: 916-558-1784
Date Made Active in Reports: 08/09/2019	Last EDR Contact: 09/04/2019
Number of Days to Update: 66	Next Scheduled EDR Contact: 12/16/2019
	Data Release Frequency: Varies

NPDES: NPDES Permits Listing

A listing of NPDES permits, including stormwater.

Date of Government Version: 05/13/2019	Source: State Water Resources Control Board
Date Data Arrived at EDR: 05/14/2019	Telephone: 916-445-9379
Date Made Active in Reports: 07/17/2019	Last EDR Contact: 08/13/2019
Number of Days to Update: 64	Next Scheduled EDR Contact: 11/25/2019
	Data Release Frequency: Quarterly

PEST LIC: Pesticide Regulation Licenses Listing

A listing of licenses and certificates issued by the Department of Pesticide Regulation. The DPR issues licenses and/or certificates to: Persons and businesses that apply or sell pesticides; Pest control dealers and brokers; Persons who advise on agricultural pesticide applications.

Date of Government Version: 06/04/2019	Source: Department of Pesticide Regulation
Date Data Arrived at EDR: 06/04/2019	Telephone: 916-445-4038
Date Made Active in Reports: 08/09/2019	Last EDR Contact: 09/04/2019
Number of Days to Update: 66	Next Scheduled EDR Contact: 12/16/2019
	Data Release Frequency: Quarterly

PROC: Certified Processors Database

A listing of certified processors.

Date of Government Version: 06/11/2019	Source: Department of Conservation
Date Data Arrived at EDR: 06/12/2019	Telephone: 916-323-3836
Date Made Active in Reports: 08/15/2019	Last EDR Contact: 09/09/2019
Number of Days to Update: 64	Next Scheduled EDR Contact: 12/23/2019
	Data Release Frequency: Quarterly

NOTIFY 65: Proposition 65 Records

Listings of all Proposition 65 incidents reported to counties by the State Water Resources Control Board and the Regional Water Quality Control Board. This database is no longer updated by the reporting agency.

Date of Government Version: 06/17/2019	Source: State Water Resources Control Board
Date Data Arrived at EDR: 06/18/2019	Telephone: 916-445-3846
Date Made Active in Reports: 08/22/2019	Last EDR Contact: 09/16/2019
Number of Days to Update: 65	Next Scheduled EDR Contact: 12/30/2019
	Data Release Frequency: No Update Planned

UIC: UIC Listing

A listing of wells identified as underground injection wells, in the California Oil and Gas Wells database.

Date of Government Version: 04/27/2018	Source: Department of Conservation
Date Data Arrived at EDR: 06/13/2018	Telephone: 916-445-2408
Date Made Active in Reports: 07/17/2018	Last EDR Contact: 08/20/2019
Number of Days to Update: 34	Next Scheduled EDR Contact: 12/23/2019
	Data Release Frequency: Varies

GOVERNMENT RECORDS SEARCHED / DATA CURRENCY TRACKING

UIC GEO: Underground Injection Control Sites (GEOTRACKER)

Underground control injection sites

Date of Government Version: 06/10/2019
Date Data Arrived at EDR: 06/11/2019
Date Made Active in Reports: 07/24/2019
Number of Days to Update: 43

Source: State Water Resource Control Board
Telephone: 866-480-1028
Last EDR Contact: 09/09/2019
Next Scheduled EDR Contact: 12/23/2019
Data Release Frequency: Varies

WASTEWATER PITS: Oil Wastewater Pits Listing

Water officials discovered that oil producers have been dumping chemical-laden wastewater into hundreds of unlined pits that are operating without proper permits. Inspections completed by the Central Valley Regional Water Quality Control Board revealed the existence of previously unidentified waste sites. The water boards review found that more than one-third of the region's active disposal pits are operating without permission.

Date of Government Version: 05/08/2018
Date Data Arrived at EDR: 07/11/2018
Date Made Active in Reports: 09/13/2018
Number of Days to Update: 64

Source: RWQCB, Central Valley Region
Telephone: 559-445-5577
Last EDR Contact: 07/12/2019
Next Scheduled EDR Contact: 10/21/2019
Data Release Frequency: Varies

WDS: Waste Discharge System

Sites which have been issued waste discharge requirements.

Date of Government Version: 06/19/2007
Date Data Arrived at EDR: 06/20/2007
Date Made Active in Reports: 06/29/2007
Number of Days to Update: 9

Source: State Water Resources Control Board
Telephone: 916-341-5227
Last EDR Contact: 08/14/2019
Next Scheduled EDR Contact: 12/02/2019
Data Release Frequency: No Update Planned

WIP: Well Investigation Program Case List

Well Investigation Program case in the San Gabriel and San Fernando Valley area.

Date of Government Version: 07/03/2009
Date Data Arrived at EDR: 07/21/2009
Date Made Active in Reports: 08/03/2009
Number of Days to Update: 13

Source: Los Angeles Water Quality Control Board
Telephone: 213-576-6726
Last EDR Contact: 09/19/2019
Next Scheduled EDR Contact: 01/06/2020
Data Release Frequency: No Update Planned

MILITARY PRIV SITES: Military Privatized Sites (GEOTRACKER)

Military privatized sites

Date of Government Version: 06/10/2019
Date Data Arrived at EDR: 06/11/2019
Date Made Active in Reports: 07/24/2019
Number of Days to Update: 43

Source: State Water Resources Control Board
Telephone: 866-480-1028
Last EDR Contact: 09/09/2019
Next Scheduled EDR Contact: 12/23/2019
Data Release Frequency: Varies

PROJECT: Project Sites (GEOTRACKER)

Projects sites

Date of Government Version: 06/10/2019
Date Data Arrived at EDR: 06/11/2019
Date Made Active in Reports: 07/24/2019
Number of Days to Update: 43

Source: State Water Resources Control Board
Telephone: 866-480-1028
Last EDR Contact: 09/09/2019
Next Scheduled EDR Contact: 12/23/2019
Data Release Frequency: Varies

WDR: Waste Discharge Requirements Listing

In general, the Waste Discharge Requirements (WDRs) Program (sometimes also referred to as the "Non Chapter 15 (Non 15) Program") regulates point discharges that are exempt pursuant to Subsection 20090 of Title 27 and not subject to the Federal Water Pollution Control Act. Exemptions from Title 27 may be granted for nine categories of discharges (e.g., sewage, wastewater, etc.) that meet, and continue to meet, the preconditions listed for each specific exemption. The scope of the WDRs Program also includes the discharge of wastes classified as inert, pursuant to section 20230 of Title 27.

GOVERNMENT RECORDS SEARCHED / DATA CURRENCY TRACKING

Date of Government Version: 06/11/2019
Date Data Arrived at EDR: 06/12/2019
Date Made Active in Reports: 08/15/2019
Number of Days to Update: 64

Source: State Water Resources Control Board
Telephone: 916-341-5810
Last EDR Contact: 09/09/2019
Next Scheduled EDR Contact: 12/23/2019
Data Release Frequency: Quarterly

CIWQS: California Integrated Water Quality System

The California Integrated Water Quality System (CIWQS) is a computer system used by the State and Regional Water Quality Control Boards to track information about places of environmental interest, manage permits and other orders, track inspections, and manage violations and enforcement activities.

Date of Government Version: 06/04/2019
Date Data Arrived at EDR: 06/04/2019
Date Made Active in Reports: 08/08/2019
Number of Days to Update: 65

Source: State Water Resources Control Board
Telephone: 866-794-4977
Last EDR Contact: 09/04/2019
Next Scheduled EDR Contact: 12/16/2019
Data Release Frequency: Varies

CERS: CalEPA Regulated Site Portal Data

The CalEPA Regulated Site Portal database combines data about environmentally regulated sites and facilities in California into a single database. It combines data from a variety of state and federal databases, and provides an overview of regulated activities across the spectrum of environmental programs for any given location in California. These activities include hazardous materials and waste, state and federal cleanups, impacted ground and surface waters, and toxic materials

Date of Government Version: 08/14/2019
Date Data Arrived at EDR: 08/14/2019
Date Made Active in Reports: 08/21/2019
Number of Days to Update: 7

Source: California Environmental Protection Agency
Telephone: 916-323-2514
Last EDR Contact: 08/14/2019
Next Scheduled EDR Contact: 11/04/2019
Data Release Frequency: Varies

NON-CASE INFO: Non-Case Information Sites (GEOTRACKER)

Non-Case Information sites

Date of Government Version: 06/10/2019
Date Data Arrived at EDR: 06/11/2019
Date Made Active in Reports: 07/24/2019
Number of Days to Update: 43

Source: State Water Resources Control Board
Telephone: 866-480-1028
Last EDR Contact: 09/09/2019
Next Scheduled EDR Contact: 12/23/2019
Data Release Frequency: Varies

OTHER OIL GAS: Other Oil & Gas Projects Sites (GEOTRACKER)

Other Oil & Gas Projects sites

Date of Government Version: 06/10/2019
Date Data Arrived at EDR: 06/11/2019
Date Made Active in Reports: 07/24/2019
Number of Days to Update: 43

Source: State Water Resources Control Board
Telephone: 866-480-1028
Last EDR Contact: 09/09/2019
Next Scheduled EDR Contact: 12/23/2019
Data Release Frequency: Varies

PROD WATER PONDS: Produced Water Ponds Sites (GEOTRACKER)

Produced water ponds sites

Date of Government Version: 06/10/2019
Date Data Arrived at EDR: 06/11/2019
Date Made Active in Reports: 07/24/2019
Number of Days to Update: 43

Source: State Water Resources Control Board
Telephone: 866-480-1028
Last EDR Contact: 09/09/2019
Next Scheduled EDR Contact: 12/23/2019
Data Release Frequency: Varies

SAMPLING POINT: Sampling Point ? Public Sites (GEOTRACKER)

Sampling point - public sites

GOVERNMENT RECORDS SEARCHED / DATA CURRENCY TRACKING

Date of Government Version: 06/10/2019
Date Data Arrived at EDR: 06/11/2019
Date Made Active in Reports: 07/24/2019
Number of Days to Update: 43

Source: State Water Resources Control Board
Telephone: 866-480-1028
Last EDR Contact: 09/09/2019
Next Scheduled EDR Contact: 12/23/2019
Data Release Frequency: Varies

WELL STIM PROJ: Well Stimulation Project (GEOTRACKER)

Includes areas of groundwater monitoring plans, a depiction of the monitoring network, and the facilities, boundaries, and subsurface characteristics of the oilfield and the features (oil and gas wells, produced water ponds, UIC wells, water supply wells, etc?) being monitored

Date of Government Version: 06/10/2019
Date Data Arrived at EDR: 06/11/2019
Date Made Active in Reports: 07/24/2019
Number of Days to Update: 43

Source: State Water Resources Control Board
Telephone: 866-480-1028
Last EDR Contact: 09/09/2019
Next Scheduled EDR Contact: 12/23/2019
Data Release Frequency: Varies

EDR HIGH RISK HISTORICAL RECORDS

EDR Exclusive Records

EDR MGP: EDR Proprietary Manufactured Gas Plants

The EDR Proprietary Manufactured Gas Plant Database includes records of coal gas plants (manufactured gas plants) compiled by EDR's researchers. Manufactured gas sites were used in the United States from the 1800's to 1950's to produce a gas that could be distributed and used as fuel. These plants used whale oil, rosin, coal, or a mixture of coal, oil, and water that also produced a significant amount of waste. Many of the byproducts of the gas production, such as coal tar (oily waste containing volatile and non-volatile chemicals), sludges, oils and other compounds are potentially hazardous to human health and the environment. The byproduct from this process was frequently disposed of directly at the plant site and can remain or spread slowly, serving as a continuous source of soil and groundwater contamination.

Date of Government Version: N/A
Date Data Arrived at EDR: N/A
Date Made Active in Reports: N/A
Number of Days to Update: N/A

Source: EDR, Inc.
Telephone: N/A
Last EDR Contact: N/A
Next Scheduled EDR Contact: N/A
Data Release Frequency: No Update Planned

EDR Hist Auto: EDR Exclusive Historical Auto Stations

EDR has searched selected national collections of business directories and has collected listings of potential gas station/filling station/service station sites that were available to EDR researchers. EDR's review was limited to those categories of sources that might, in EDR's opinion, include gas station/filling station/service station establishments. The categories reviewed included, but were not limited to gas, gas station, gasoline station, filling station, auto, automobile repair, auto service station, service station, etc. This database falls within a category of information EDR classifies as "High Risk Historical Records", or HRHR. EDR's HRHR effort presents unique and sometimes proprietary data about past sites and operations that typically create environmental concerns, but may not show up in current government records searches.

Date of Government Version: N/A
Date Data Arrived at EDR: N/A
Date Made Active in Reports: N/A
Number of Days to Update: N/A

Source: EDR, Inc.
Telephone: N/A
Last EDR Contact: N/A
Next Scheduled EDR Contact: N/A
Data Release Frequency: Varies

EDR Hist Cleaner: EDR Exclusive Historical Cleaners

EDR has searched selected national collections of business directories and has collected listings of potential dry cleaner sites that were available to EDR researchers. EDR's review was limited to those categories of sources that might, in EDR's opinion, include dry cleaning establishments. The categories reviewed included, but were not limited to dry cleaners, cleaners, laundry, laundromat, cleaning/laundry, wash & dry etc. This database falls within a category of information EDR classifies as "High Risk Historical Records", or HRHR. EDR's HRHR effort presents unique and sometimes proprietary data about past sites and operations that typically create environmental concerns, but may not show up in current government records searches.

GOVERNMENT RECORDS SEARCHED / DATA CURRENCY TRACKING

Date of Government Version: N/A
Date Data Arrived at EDR: N/A
Date Made Active in Reports: N/A
Number of Days to Update: N/A

Source: EDR, Inc.
Telephone: N/A
Last EDR Contact: N/A
Next Scheduled EDR Contact: N/A
Data Release Frequency: Varies

EDR RECOVERED GOVERNMENT ARCHIVES

Exclusive Recovered Govt. Archives

RGA LF: Recovered Government Archive Solid Waste Facilities List

The EDR Recovered Government Archive Landfill database provides a list of landfills derived from historical databases and includes many records that no longer appear in current government lists. Compiled from Records formerly available from the Department of Resources Recycling and Recovery in California.

Date of Government Version: N/A
Date Data Arrived at EDR: 07/01/2013
Date Made Active in Reports: 01/13/2014
Number of Days to Update: 196

Source: Department of Resources Recycling and Recovery
Telephone: N/A
Last EDR Contact: 06/01/2012
Next Scheduled EDR Contact: N/A
Data Release Frequency: Varies

RGA LUST: Recovered Government Archive Leaking Underground Storage Tank

The EDR Recovered Government Archive Leaking Underground Storage Tank database provides a list of LUST incidents derived from historical databases and includes many records that no longer appear in current government lists. Compiled from Records formerly available from the State Water Resources Control Board in California.

Date of Government Version: N/A
Date Data Arrived at EDR: 07/01/2013
Date Made Active in Reports: 12/30/2013
Number of Days to Update: 182

Source: State Water Resources Control Board
Telephone: N/A
Last EDR Contact: 06/01/2012
Next Scheduled EDR Contact: N/A
Data Release Frequency: Varies

COUNTY RECORDS

ALAMEDA COUNTY:

CS ALAMEDA: Contaminated Sites

A listing of contaminated sites overseen by the Toxic Release Program (oil and groundwater contamination from chemical releases and spills) and the Leaking Underground Storage Tank Program (soil and ground water contamination from leaking petroleum USTs).

Date of Government Version: 01/09/2019
Date Data Arrived at EDR: 01/11/2019
Date Made Active in Reports: 03/05/2019
Number of Days to Update: 53

Source: Alameda County Environmental Health Services
Telephone: 510-567-6700
Last EDR Contact: 07/08/2019
Next Scheduled EDR Contact: 10/21/2019
Data Release Frequency: Semi-Annually

UST ALAMEDA: Underground Tanks

Underground storage tank sites located in Alameda county.

Date of Government Version: 04/10/2019
Date Data Arrived at EDR: 04/11/2019
Date Made Active in Reports: 06/20/2019
Number of Days to Update: 70

Source: Alameda County Environmental Health Services
Telephone: 510-567-6700
Last EDR Contact: 08/14/2019
Next Scheduled EDR Contact: 04/24/2047
Data Release Frequency: Semi-Annually

AMADOR COUNTY:

GOVERNMENT RECORDS SEARCHED / DATA CURRENCY TRACKING

CUPA AMADOR: CUPA Facility List Cupa Facility List

Date of Government Version: 06/27/2019
Date Data Arrived at EDR: 06/28/2019
Date Made Active in Reports: 07/24/2019
Number of Days to Update: 26

Source: Amador County Environmental Health
Telephone: 209-223-6439
Last EDR Contact: 08/28/2019
Next Scheduled EDR Contact: 12/16/2019
Data Release Frequency: Varies

BUTTE COUNTY:

CUPA BUTTE: CUPA Facility Listing Cupa facility list.

Date of Government Version: 04/21/2017
Date Data Arrived at EDR: 04/25/2017
Date Made Active in Reports: 08/09/2017
Number of Days to Update: 106

Source: Public Health Department
Telephone: 530-538-7149
Last EDR Contact: 07/08/2019
Next Scheduled EDR Contact: 10/21/2019
Data Release Frequency: No Update Planned

CALVERAS COUNTY:

CUPA CALVERAS: CUPA Facility Listing Cupa Facility Listing

Date of Government Version: 05/01/2019
Date Data Arrived at EDR: 05/02/2019
Date Made Active in Reports: 05/29/2019
Number of Days to Update: 27

Source: Calveras County Environmental Health
Telephone: 209-754-6399
Last EDR Contact: 09/23/2019
Next Scheduled EDR Contact: 01/06/2020
Data Release Frequency: Quarterly

COLUSA COUNTY:

CUPA COLUSA: CUPA Facility List Cupa facility list.

Date of Government Version: 05/17/2019
Date Data Arrived at EDR: 05/21/2019
Date Made Active in Reports: 07/18/2019
Number of Days to Update: 58

Source: Health & Human Services
Telephone: 530-458-0396
Last EDR Contact: 08/14/2019
Next Scheduled EDR Contact: 11/18/2019
Data Release Frequency: Semi-Annually

CONTRA COSTA COUNTY:

SL CONTRA COSTA: Site List

List includes sites from the underground tank, hazardous waste generator and business plan/2185 programs.

Date of Government Version: 05/22/2019
Date Data Arrived at EDR: 05/23/2019
Date Made Active in Reports: 07/18/2019
Number of Days to Update: 56

Source: Contra Costa Health Services Department
Telephone: 925-646-2286
Last EDR Contact: 07/26/2019
Next Scheduled EDR Contact: 11/11/2019
Data Release Frequency: Semi-Annually

DEL NORTE COUNTY:

GOVERNMENT RECORDS SEARCHED / DATA CURRENCY TRACKING

CUPA DEL NORTE: CUPA Facility List Cupa Facility list

Date of Government Version: 02/20/2019
Date Data Arrived at EDR: 05/01/2019
Date Made Active in Reports: 05/30/2019
Number of Days to Update: 29

Source: Del Norte County Environmental Health Division
Telephone: 707-465-0426
Last EDR Contact: 07/25/2019
Next Scheduled EDR Contact: 11/11/2019
Data Release Frequency: Varies

EL DORADO COUNTY:

CUPA EL DORADO: CUPA Facility List CUPA facility list.

Date of Government Version: 06/05/2019
Date Data Arrived at EDR: 06/06/2019
Date Made Active in Reports: 07/23/2019
Number of Days to Update: 47

Source: El Dorado County Environmental Management Department
Telephone: 530-621-6623
Last EDR Contact: 09/05/2019
Next Scheduled EDR Contact: 11/11/2019
Data Release Frequency: Varies

FRESNO COUNTY:

CUPA FRESNO: CUPA Resources List

Certified Unified Program Agency. CUPA's are responsible for implementing a unified hazardous materials and hazardous waste management regulatory program. The agency provides oversight of businesses that deal with hazardous materials, operate underground storage tanks or aboveground storage tanks.

Date of Government Version: 07/11/2019
Date Data Arrived at EDR: 07/11/2019
Date Made Active in Reports: 09/20/2019
Number of Days to Update: 71

Source: Dept. of Community Health
Telephone: 559-445-3271
Last EDR Contact: 09/25/2019
Next Scheduled EDR Contact: 01/13/2020
Data Release Frequency: Semi-Annually

GLENN COUNTY:

CUPA GLENN: CUPA Facility List Cupa facility list

Date of Government Version: 01/22/2018
Date Data Arrived at EDR: 01/24/2018
Date Made Active in Reports: 03/14/2018
Number of Days to Update: 49

Source: Glenn County Air Pollution Control District
Telephone: 830-934-6500
Last EDR Contact: 07/19/2019
Next Scheduled EDR Contact: 11/04/2019
Data Release Frequency: No Update Planned

HUMBOLDT COUNTY:

CUPA HUMBOLDT: CUPA Facility List CUPA facility list.

Date of Government Version: 07/08/2019
Date Data Arrived at EDR: 07/10/2019
Date Made Active in Reports: 09/20/2019
Number of Days to Update: 72

Source: Humboldt County Environmental Health
Telephone: N/A
Last EDR Contact: 08/19/2019
Next Scheduled EDR Contact: 12/02/2019
Data Release Frequency: Semi-Annually

IMPERIAL COUNTY:

GOVERNMENT RECORDS SEARCHED / DATA CURRENCY TRACKING

CUPA IMPERIAL: CUPA Facility List Cupa facility list.

Date of Government Version: 07/19/2019
Date Data Arrived at EDR: 07/23/2019
Date Made Active in Reports: 09/26/2019
Number of Days to Update: 65

Source: San Diego Border Field Office
Telephone: 760-339-2777
Last EDR Contact: 07/19/2019
Next Scheduled EDR Contact: 11/04/2019
Data Release Frequency: Varies

INYO COUNTY:

CUPA INYO: CUPA Facility List Cupa facility list.

Date of Government Version: 04/02/2018
Date Data Arrived at EDR: 04/03/2018
Date Made Active in Reports: 06/14/2018
Number of Days to Update: 70

Source: Inyo County Environmental Health Services
Telephone: 760-878-0238
Last EDR Contact: 08/14/2019
Next Scheduled EDR Contact: 12/02/2019
Data Release Frequency: Varies

KERN COUNTY:

UST KERN: Underground Storage Tank Sites & Tank Listing Kern County Sites and Tanks Listing.

Date of Government Version: 05/06/2019
Date Data Arrived at EDR: 05/07/2019
Date Made Active in Reports: 07/16/2019
Number of Days to Update: 70

Source: Kern County Environment Health Services Department
Telephone: 661-862-8700
Last EDR Contact: 07/31/2019
Next Scheduled EDR Contact: 11/18/2019
Data Release Frequency: Quarterly

KINGS COUNTY:

CUPA KINGS: CUPA Facility List

A listing of sites included in the county's Certified Unified Program Agency database. California's Secretary for Environmental Protection established the unified hazardous materials and hazardous waste regulatory program as required by chapter 6.11 of the California Health and Safety Code. The Unified Program consolidates the administration, permits, inspections, and enforcement activities.

Date of Government Version: 05/16/2019
Date Data Arrived at EDR: 05/17/2019
Date Made Active in Reports: 05/30/2019
Number of Days to Update: 13

Source: Kings County Department of Public Health
Telephone: 559-584-1411
Last EDR Contact: 08/14/2019
Next Scheduled EDR Contact: 12/02/2019
Data Release Frequency: Varies

LAKE COUNTY:

CUPA LAKE: CUPA Facility List Cupa facility list

Date of Government Version: 05/30/2019
Date Data Arrived at EDR: 05/31/2019
Date Made Active in Reports: 07/23/2019
Number of Days to Update: 53

Source: Lake County Environmental Health
Telephone: 707-263-1164
Last EDR Contact: 07/15/2019
Next Scheduled EDR Contact: 10/28/2019
Data Release Frequency: Varies

LASSEN COUNTY:

GOVERNMENT RECORDS SEARCHED / DATA CURRENCY TRACKING

CUPA LASSEN: CUPA Facility List Cupa facility list

Date of Government Version: 07/22/2019
Date Data Arrived at EDR: 07/23/2019
Date Made Active in Reports: 09/26/2019
Number of Days to Update: 65

Source: Lassen County Environmental Health
Telephone: 530-251-8528
Last EDR Contact: 07/19/2019
Next Scheduled EDR Contact: 11/04/2019
Data Release Frequency: Varies

LOS ANGELES COUNTY:

AOCONCERN: Key Areas of Concerns in Los Angeles County

San Gabriel Valley areas where VOC contamination is at or above the MCL as designated by region 9 EPA office. Date of Government Version: 3/30/2009 Exide Site area is a cleanup plan of lead-impacted soil surrounding the former Exide Facility as designated by the DTSC. Date of Government Version: 7/17/2017

Date of Government Version: 03/30/2009
Date Data Arrived at EDR: 03/31/2009
Date Made Active in Reports: 10/23/2009
Number of Days to Update: 206

Source: N/A
Telephone: N/A
Last EDR Contact: 09/12/2019
Next Scheduled EDR Contact: 12/30/2019
Data Release Frequency: No Update Planned

HMS LOS ANGELES: HMS: Street Number List Industrial Waste and Underground Storage Tank Sites.

Date of Government Version: 07/09/2019
Date Data Arrived at EDR: 07/11/2019
Date Made Active in Reports: 09/20/2019
Number of Days to Update: 71

Source: Department of Public Works
Telephone: 626-458-3517
Last EDR Contact: 07/08/2019
Next Scheduled EDR Contact: 10/21/2019
Data Release Frequency: Semi-Annually

LF LOS ANGELES: List of Solid Waste Facilities Solid Waste Facilities in Los Angeles County.

Date of Government Version: 07/15/2019
Date Data Arrived at EDR: 07/17/2019
Date Made Active in Reports: 09/26/2019
Number of Days to Update: 71

Source: La County Department of Public Works
Telephone: 818-458-5185
Last EDR Contact: 07/17/2019
Next Scheduled EDR Contact: 10/28/2019
Data Release Frequency: Varies

LF LOS ANGELES CITY: City of Los Angeles Landfills Landfills owned and maintained by the City of Los Angeles.

Date of Government Version: 01/01/2019
Date Data Arrived at EDR: 01/15/2019
Date Made Active in Reports: 03/07/2019
Number of Days to Update: 51

Source: Engineering & Construction Division
Telephone: 213-473-7869
Last EDR Contact: 07/12/2019
Next Scheduled EDR Contact: 10/28/2019
Data Release Frequency: Varies

LOS ANGELES AST: Active & Inactive AST Inventory

A listing of active & inactive above ground petroleum storage tank site locations, located in the City of Los Angeles.

Date of Government Version: 06/01/2019
Date Data Arrived at EDR: 06/25/2019
Date Made Active in Reports: 08/22/2019
Number of Days to Update: 58

Source: Los Angeles Fire Department
Telephone: 213-978-3800
Last EDR Contact: 09/27/2019
Next Scheduled EDR Contact: 01/06/2020
Data Release Frequency: Varies

GOVERNMENT RECORDS SEARCHED / DATA CURRENCY TRACKING

LOS ANGELES CO LF METHANE: Methane Producing Landfills

This data was created on April 30, 2012 to represent known disposal sites in Los Angeles County that may produce and emanate methane gas. The shapefile contains disposal sites within Los Angeles County that once accepted degradable refuse material. Information used to create this data was extracted from a landfill survey performed by County Engineers (Major Waste System Map, 1973) as well as historical records from CalRecycle, Regional Water Quality Control Board, and Los Angeles County Department of Public Health

Date of Government Version: 04/30/2012
Date Data Arrived at EDR: 04/17/2019
Date Made Active in Reports: 05/29/2019
Number of Days to Update: 42

Source: Los Angeles County Department of Public Works
Telephone: 626-458-6973
Last EDR Contact: 07/19/2019
Next Scheduled EDR Contact: 10/28/2019
Data Release Frequency: No Update Planned

LOS ANGELES HM: Active & Inactive Hazardous Materials Inventory

A listing of active & inactive hazardous materials facility locations, located in the City of Los Angeles.

Date of Government Version: 06/01/2019
Date Data Arrived at EDR: 06/25/2019
Date Made Active in Reports: 08/22/2019
Number of Days to Update: 58

Source: Los Angeles Fire Department
Telephone: 213-978-3800
Last EDR Contact: 09/27/2019
Next Scheduled EDR Contact: 01/06/2020
Data Release Frequency: Varies

LOS ANGELES UST: Active & Inactive UST Inventory

A listing of active & inactive underground storage tank site locations and underground storage tank historical sites, located in the City of Los Angeles.

Date of Government Version: 06/01/2019
Date Data Arrived at EDR: 06/25/2019
Date Made Active in Reports: 08/22/2019
Number of Days to Update: 58

Source: Los Angeles Fire Department
Telephone: 213-978-3800
Last EDR Contact: 06/25/2019
Next Scheduled EDR Contact: 10/07/2019
Data Release Frequency: Varies

SITE MIT LOS ANGELES: Site Mitigation List

Industrial sites that have had some sort of spill or complaint.

Date of Government Version: 07/15/2019
Date Data Arrived at EDR: 07/17/2019
Date Made Active in Reports: 08/05/2019
Number of Days to Update: 19

Source: Community Health Services
Telephone: 323-890-7806
Last EDR Contact: 07/17/2019
Next Scheduled EDR Contact: 10/28/2019
Data Release Frequency: Annually

UST EL SEGUNDO: City of El Segundo Underground Storage Tank

Underground storage tank sites located in El Segundo city.

Date of Government Version: 01/21/2017
Date Data Arrived at EDR: 04/19/2017
Date Made Active in Reports: 05/10/2017
Number of Days to Update: 21

Source: City of El Segundo Fire Department
Telephone: 310-524-2236
Last EDR Contact: 07/12/2019
Next Scheduled EDR Contact: 10/28/2019
Data Release Frequency: No Update Planned

UST LONG BEACH: City of Long Beach Underground Storage Tank

Underground storage tank sites located in the city of Long Beach.

Date of Government Version: 04/22/2019
Date Data Arrived at EDR: 04/23/2019
Date Made Active in Reports: 06/27/2019
Number of Days to Update: 65

Source: City of Long Beach Fire Department
Telephone: 562-570-2563
Last EDR Contact: 07/19/2019
Next Scheduled EDR Contact: 11/04/2019
Data Release Frequency: Varies

GOVERNMENT RECORDS SEARCHED / DATA CURRENCY TRACKING

UST TORRANCE: City of Torrance Underground Storage Tank

Underground storage tank sites located in the city of Torrance.

Date of Government Version: 04/04/2019

Date Data Arrived at EDR: 04/23/2019

Date Made Active in Reports: 06/27/2019

Number of Days to Update: 65

Source: City of Torrance Fire Department

Telephone: 310-618-2973

Last EDR Contact: 07/19/2019

Next Scheduled EDR Contact: 11/04/2019

Data Release Frequency: Semi-Annually

MADERA COUNTY:

CUPA MADERA: CUPA Facility List

A listing of sites included in the county's Certified Unified Program Agency database. California's Secretary for Environmental Protection established the unified hazardous materials and hazardous waste regulatory program as required by chapter 6.11 of the California Health and Safety Code. The Unified Program consolidates the administration, permits, inspections, and enforcement activities.

Date of Government Version: 05/28/2019

Date Data Arrived at EDR: 05/30/2019

Date Made Active in Reports: 08/05/2019

Number of Days to Update: 67

Source: Madera County Environmental Health

Telephone: 559-675-7823

Last EDR Contact: 08/14/2019

Next Scheduled EDR Contact: 12/02/2019

Data Release Frequency: Varies

MARIN COUNTY:

UST MARIN: Underground Storage Tank Sites

Currently permitted USTs in Marin County.

Date of Government Version: 09/26/2018

Date Data Arrived at EDR: 10/04/2018

Date Made Active in Reports: 11/02/2018

Number of Days to Update: 29

Source: Public Works Department Waste Management

Telephone: 415-473-6647

Last EDR Contact: 09/25/2019

Next Scheduled EDR Contact: 01/13/2020

Data Release Frequency: Semi-Annually

MERCED COUNTY:

CUPA MERCED: CUPA Facility List

CUPA facility list.

Date of Government Version: 05/29/2019

Date Data Arrived at EDR: 05/30/2019

Date Made Active in Reports: 07/22/2019

Number of Days to Update: 53

Source: Merced County Environmental Health

Telephone: 209-381-1094

Last EDR Contact: 08/14/2019

Next Scheduled EDR Contact: 12/02/2019

Data Release Frequency: Varies

MONO COUNTY:

CUPA MONO: CUPA Facility List

CUPA Facility List

Date of Government Version: 05/23/2019

Date Data Arrived at EDR: 05/30/2019

Date Made Active in Reports: 07/22/2019

Number of Days to Update: 53

Source: Mono County Health Department

Telephone: 760-932-5580

Last EDR Contact: 08/21/2019

Next Scheduled EDR Contact: 09/09/2019

Data Release Frequency: Varies

MONTEREY COUNTY:

GOVERNMENT RECORDS SEARCHED / DATA CURRENCY TRACKING

CUPA MONTEREY: CUPA Facility Listing

CUPA Program listing from the Environmental Health Division.

Date of Government Version: 07/25/2019
Date Data Arrived at EDR: 07/30/2019
Date Made Active in Reports: 09/30/2019
Number of Days to Update: 62

Source: Monterey County Health Department
Telephone: 831-796-1297
Last EDR Contact: 09/30/2019
Next Scheduled EDR Contact: 01/13/2020
Data Release Frequency: Varies

NAPA COUNTY:

LUST NAPA: Sites With Reported Contamination

A listing of leaking underground storage tank sites located in Napa county.

Date of Government Version: 01/09/2017
Date Data Arrived at EDR: 01/11/2017
Date Made Active in Reports: 03/02/2017
Number of Days to Update: 50

Source: Napa County Department of Environmental Management
Telephone: 707-253-4269
Last EDR Contact: 08/21/2019
Next Scheduled EDR Contact: 12/09/2019
Data Release Frequency: No Update Planned

UST NAPA: Closed and Operating Underground Storage Tank Sites

Underground storage tank sites located in Napa county.

Date of Government Version: 02/21/2019
Date Data Arrived at EDR: 02/22/2019
Date Made Active in Reports: 03/08/2019
Number of Days to Update: 14

Source: Napa County Department of Environmental Management
Telephone: 707-253-4269
Last EDR Contact: 09/05/2019
Next Scheduled EDR Contact: 12/09/2019
Data Release Frequency: No Update Planned

NEVADA COUNTY:

CUPA NEVADA: CUPA Facility List

CUPA facility list.

Date of Government Version: 05/20/2019
Date Data Arrived at EDR: 05/21/2019
Date Made Active in Reports: 05/30/2019
Number of Days to Update: 9

Source: Community Development Agency
Telephone: 530-265-1467
Last EDR Contact: 07/25/2019
Next Scheduled EDR Contact: 11/11/2019
Data Release Frequency: Varies

ORANGE COUNTY:

IND_SITE ORANGE: List of Industrial Site Cleanups

Petroleum and non-petroleum spills.

Date of Government Version: 05/01/2019
Date Data Arrived at EDR: 05/09/2019
Date Made Active in Reports: 05/30/2019
Number of Days to Update: 21

Source: Health Care Agency
Telephone: 714-834-3446
Last EDR Contact: 08/05/2019
Next Scheduled EDR Contact: 11/18/2019
Data Release Frequency: Annually

LUST ORANGE: List of Underground Storage Tank Cleanups

Orange County Underground Storage Tank Cleanups (LUST).

Date of Government Version: 05/01/2019
Date Data Arrived at EDR: 05/09/2019
Date Made Active in Reports: 05/30/2019
Number of Days to Update: 21

Source: Health Care Agency
Telephone: 714-834-3446
Last EDR Contact: 08/05/2019
Next Scheduled EDR Contact: 11/18/2019
Data Release Frequency: Quarterly

GOVERNMENT RECORDS SEARCHED / DATA CURRENCY TRACKING

UST ORANGE: List of Underground Storage Tank Facilities

Orange County Underground Storage Tank Facilities (UST).

Date of Government Version: 04/02/2019
Date Data Arrived at EDR: 05/07/2019
Date Made Active in Reports: 07/16/2019
Number of Days to Update: 70

Source: Health Care Agency
Telephone: 714-834-3446
Last EDR Contact: 08/05/2019
Next Scheduled EDR Contact: 11/18/2019
Data Release Frequency: Quarterly

PLACER COUNTY:

MS PLACER: Master List of Facilities

List includes aboveground tanks, underground tanks and cleanup sites.

Date of Government Version: 06/03/2019
Date Data Arrived at EDR: 06/04/2019
Date Made Active in Reports: 08/12/2019
Number of Days to Update: 69

Source: Placer County Health and Human Services
Telephone: 530-745-2363
Last EDR Contact: 08/28/2019
Next Scheduled EDR Contact: 12/16/2019
Data Release Frequency: Semi-Annually

PLUMAS COUNTY:

CUPA PLUMAS: CUPA Facility List

Plumas County CUPA Program facilities.

Date of Government Version: 03/31/2019
Date Data Arrived at EDR: 04/23/2019
Date Made Active in Reports: 06/26/2019
Number of Days to Update: 64

Source: Plumas County Environmental Health
Telephone: 530-283-6355
Last EDR Contact: 07/19/2019
Next Scheduled EDR Contact: 11/04/2019
Data Release Frequency: Varies

RIVERSIDE COUNTY:

LUST RIVERSIDE: Listing of Underground Tank Cleanup Sites

Riverside County Underground Storage Tank Cleanup Sites (LUST).

Date of Government Version: 07/10/2019
Date Data Arrived at EDR: 07/11/2019
Date Made Active in Reports: 09/20/2019
Number of Days to Update: 71

Source: Department of Environmental Health
Telephone: 951-358-5055
Last EDR Contact: 09/16/2019
Next Scheduled EDR Contact: 12/30/2019
Data Release Frequency: Quarterly

UST RIVERSIDE: Underground Storage Tank Tank List

Underground storage tank sites located in Riverside county.

Date of Government Version: 07/10/2019
Date Data Arrived at EDR: 07/11/2019
Date Made Active in Reports: 09/23/2019
Number of Days to Update: 74

Source: Department of Environmental Health
Telephone: 951-358-5055
Last EDR Contact: 09/16/2019
Next Scheduled EDR Contact: 12/30/2019
Data Release Frequency: Quarterly

SACRAMENTO COUNTY:

CS SACRAMENTO: Toxic Site Clean-Up List

List of sites where unauthorized releases of potentially hazardous materials have occurred.

GOVERNMENT RECORDS SEARCHED / DATA CURRENCY TRACKING

Date of Government Version: 05/06/2019
Date Data Arrived at EDR: 06/28/2019
Date Made Active in Reports: 08/22/2019
Number of Days to Update: 55

Source: Sacramento County Environmental Management
Telephone: 916-875-8406
Last EDR Contact: 06/28/2019
Next Scheduled EDR Contact: 10/14/2019
Data Release Frequency: Quarterly

ML SACRAMENTO: Master Hazardous Materials Facility List

Any business that has hazardous materials on site - hazardous material storage sites, underground storage tanks, waste generators.

Date of Government Version: 05/06/2019
Date Data Arrived at EDR: 06/28/2019
Date Made Active in Reports: 09/13/2019
Number of Days to Update: 77

Source: Sacramento County Environmental Management
Telephone: 916-875-8406
Last EDR Contact: 06/28/2019
Next Scheduled EDR Contact: 10/14/2019
Data Release Frequency: Quarterly

SAN BENITO COUNTY:

CUPA SAN BENITO: CUPA Facility List Cupa facility list

Date of Government Version: 07/16/2019
Date Data Arrived at EDR: 07/16/2019
Date Made Active in Reports: 09/24/2019
Number of Days to Update: 70

Source: San Benito County Environmental Health
Telephone: N/A
Last EDR Contact: 07/16/2019
Next Scheduled EDR Contact: 11/18/2019
Data Release Frequency: Varies

SAN BERNARDINO COUNTY:

PERMITS SAN BERNARDINO: Hazardous Material Permits

This listing includes underground storage tanks, medical waste handlers/generators, hazardous materials handlers, hazardous waste generators, and waste oil generators/handlers.

Date of Government Version: 05/31/2019
Date Data Arrived at EDR: 05/31/2019
Date Made Active in Reports: 07/22/2019
Number of Days to Update: 52

Source: San Bernardino County Fire Department Hazardous Materials Division
Telephone: 909-387-3041
Last EDR Contact: 08/05/2019
Next Scheduled EDR Contact: 11/18/2019
Data Release Frequency: Quarterly

SAN DIEGO COUNTY:

HMMD SAN DIEGO: Hazardous Materials Management Division Database

The database includes: HE58 - This report contains the business name, site address, business phone number, establishment 'H' permit number, type of permit, and the business status. HE17 - In addition to providing the same information provided in the HE58 listing, HE17 provides inspection dates, violations received by the establishment, hazardous waste generated, the quantity, method of storage, treatment/disposal of waste and the hauler, and information on underground storage tanks. Unauthorized Release List - Includes a summary of environmental contamination cases in San Diego County (underground tank cases, non-tank cases, groundwater contamination, and soil contamination are included.)

Date of Government Version: 06/04/2019
Date Data Arrived at EDR: 06/04/2019
Date Made Active in Reports: 08/08/2019
Number of Days to Update: 65

Source: Hazardous Materials Management Division
Telephone: 619-338-2268
Last EDR Contact: 09/04/2019
Next Scheduled EDR Contact: 12/16/2019
Data Release Frequency: Quarterly

GOVERNMENT RECORDS SEARCHED / DATA CURRENCY TRACKING

LF SAN DIEGO: Solid Waste Facilities

San Diego County Solid Waste Facilities.

Date of Government Version: 04/18/2018
Date Data Arrived at EDR: 04/24/2018
Date Made Active in Reports: 06/19/2018
Number of Days to Update: 56

Source: Department of Health Services
Telephone: 619-338-2209
Last EDR Contact: 07/19/2019
Next Scheduled EDR Contact: 11/04/2019
Data Release Frequency: Varies

SAN DIEGO CO LOP: Local Oversight Program Listing

A listing of all LOP release sites that are or were under the County of San Diego's jurisdiction. Included are closed or transferred cases, open cases, and cases that did not have a case type indicated. The cases without a case type are mostly complaints; however, some of them could be LOP cases.

Date of Government Version: 07/16/2019
Date Data Arrived at EDR: 07/23/2019
Date Made Active in Reports: 09/30/2019
Number of Days to Update: 69

Source: Department of Environmental Health
Telephone: 858-505-6874
Last EDR Contact: 07/19/2019
Next Scheduled EDR Contact: 11/04/2019
Data Release Frequency: Varies

SAN DIEGO CO SAM: Environmental Case Listing

The listing contains all underground tank release cases and projects pertaining to properties contaminated with hazardous substances that are actively under review by the Site Assessment and Mitigation Program.

Date of Government Version: 03/23/2010
Date Data Arrived at EDR: 06/15/2010
Date Made Active in Reports: 07/09/2010
Number of Days to Update: 24

Source: San Diego County Department of Environmental Health
Telephone: 619-338-2371
Last EDR Contact: 08/28/2019
Next Scheduled EDR Contact: 12/16/2019
Data Release Frequency: No Update Planned

SAN FRANCISCO COUNTY:

LUST SAN FRANCISCO: Local Oversight Facilities

A listing of leaking underground storage tank sites located in San Francisco county.

Date of Government Version: 09/19/2008
Date Data Arrived at EDR: 09/19/2008
Date Made Active in Reports: 09/29/2008
Number of Days to Update: 10

Source: Department Of Public Health San Francisco County
Telephone: 415-252-3920
Last EDR Contact: 07/31/2019
Next Scheduled EDR Contact: 11/18/2019
Data Release Frequency: No Update Planned

UST SAN FRANCISCO: Underground Storage Tank Information

Underground storage tank sites located in San Francisco county.

Date of Government Version: 11/05/2018
Date Data Arrived at EDR: 11/06/2018
Date Made Active in Reports: 12/14/2018
Number of Days to Update: 38

Source: Department of Public Health
Telephone: 415-252-3920
Last EDR Contact: 07/31/2019
Next Scheduled EDR Contact: 11/18/2019
Data Release Frequency: Quarterly

SAN JOAQUIN COUNTY:

UST SAN JOAQUIN: San Joaquin Co. UST

A listing of underground storage tank locations in San Joaquin county.

Date of Government Version: 06/22/2018
Date Data Arrived at EDR: 06/26/2018
Date Made Active in Reports: 07/11/2018
Number of Days to Update: 15

Source: Environmental Health Department
Telephone: N/A
Last EDR Contact: 09/11/2019
Next Scheduled EDR Contact: 12/29/2019
Data Release Frequency: Semi-Annually

SAN LUIS OBISPO COUNTY:

GOVERNMENT RECORDS SEARCHED / DATA CURRENCY TRACKING

CUPA SAN LUIS OBISPO: CUPA Facility List Cupa Facility List.

Date of Government Version: 05/20/2019
Date Data Arrived at EDR: 05/21/2019
Date Made Active in Reports: 07/18/2019
Number of Days to Update: 58

Source: San Luis Obispo County Public Health Department
Telephone: 805-781-5596
Last EDR Contact: 08/14/2019
Next Scheduled EDR Contact: 12/02/2019
Data Release Frequency: Varies

SAN MATEO COUNTY:

BI SAN MATEO: Business Inventory

List includes Hazardous Materials Business Plan, hazardous waste generators, and underground storage tanks.

Date of Government Version: 08/06/2019
Date Data Arrived at EDR: 08/14/2019
Date Made Active in Reports: 08/15/2019
Number of Days to Update: 1

Source: San Mateo County Environmental Health Services Division
Telephone: 650-363-1921
Last EDR Contact: 09/09/2019
Next Scheduled EDR Contact: 12/23/2019
Data Release Frequency: Annually

LUST SAN MATEO: Fuel Leak List

A listing of leaking underground storage tank sites located in San Mateo county.

Date of Government Version: 03/29/2019
Date Data Arrived at EDR: 03/29/2019
Date Made Active in Reports: 05/29/2019
Number of Days to Update: 61

Source: San Mateo County Environmental Health Services Division
Telephone: 650-363-1921
Last EDR Contact: 09/05/2019
Next Scheduled EDR Contact: 12/23/2019
Data Release Frequency: Semi-Annually

SANTA BARBARA COUNTY:

CUPA SANTA BARBARA: CUPA Facility Listing

CUPA Program Listing from the Environmental Health Services division.

Date of Government Version: 09/08/2011
Date Data Arrived at EDR: 09/09/2011
Date Made Active in Reports: 10/07/2011
Number of Days to Update: 28

Source: Santa Barbara County Public Health Department
Telephone: 805-686-8167
Last EDR Contact: 08/14/2019
Next Scheduled EDR Contact: 12/02/2019
Data Release Frequency: No Update Planned

SANTA CLARA COUNTY:

CUPA SANTA CLARA: Cupa Facility List Cupa facility list

Date of Government Version: 05/16/2019
Date Data Arrived at EDR: 05/23/2019
Date Made Active in Reports: 07/18/2019
Number of Days to Update: 56

Source: Department of Environmental Health
Telephone: 408-918-1973
Last EDR Contact: 08/14/2019
Next Scheduled EDR Contact: 12/02/2019
Data Release Frequency: Varies

HIST LUST SANTA CLARA: HIST LUST - Fuel Leak Site Activity Report

A listing of open and closed leaking underground storage tanks. This listing is no longer updated by the county. Leaking underground storage tanks are now handled by the Department of Environmental Health.

Date of Government Version: 03/29/2005
Date Data Arrived at EDR: 03/30/2005
Date Made Active in Reports: 04/21/2005
Number of Days to Update: 22

Source: Santa Clara Valley Water District
Telephone: 408-265-2600
Last EDR Contact: 03/23/2009
Next Scheduled EDR Contact: 06/22/2009
Data Release Frequency: No Update Planned

GOVERNMENT RECORDS SEARCHED / DATA CURRENCY TRACKING

LUST SANTA CLARA: LOP Listing

A listing of leaking underground storage tanks located in Santa Clara county.

Date of Government Version: 03/03/2014
Date Data Arrived at EDR: 03/05/2014
Date Made Active in Reports: 03/18/2014
Number of Days to Update: 13

Source: Department of Environmental Health
Telephone: 408-918-3417
Last EDR Contact: 08/21/2019
Next Scheduled EDR Contact: 12/09/2019
Data Release Frequency: No Update Planned

SAN JOSE HAZMAT: Hazardous Material Facilities

Hazardous material facilities, including underground storage tank sites.

Date of Government Version: 05/19/2019
Date Data Arrived at EDR: 05/23/2019
Date Made Active in Reports: 07/22/2019
Number of Days to Update: 60

Source: City of San Jose Fire Department
Telephone: 408-535-7694
Last EDR Contact: 07/31/2019
Next Scheduled EDR Contact: 11/18/2019
Data Release Frequency: Annually

SANTA CRUZ COUNTY:

CUPA SANTA CRUZ: CUPA Facility List

CUPA facility listing.

Date of Government Version: 01/21/2017
Date Data Arrived at EDR: 02/22/2017
Date Made Active in Reports: 05/23/2017
Number of Days to Update: 90

Source: Santa Cruz County Environmental Health
Telephone: 831-464-2761
Last EDR Contact: 08/14/2019
Next Scheduled EDR Contact: 12/02/2019
Data Release Frequency: Varies

SHASTA COUNTY:

CUPA SHASTA: CUPA Facility List

Cupa Facility List.

Date of Government Version: 06/15/2017
Date Data Arrived at EDR: 06/19/2017
Date Made Active in Reports: 08/09/2017
Number of Days to Update: 51

Source: Shasta County Department of Resource Management
Telephone: 530-225-5789
Last EDR Contact: 08/14/2019
Next Scheduled EDR Contact: 12/02/2019
Data Release Frequency: Varies

SOLANO COUNTY:

LUST SOLANO: Leaking Underground Storage Tanks

A listing of leaking underground storage tank sites located in Solano county.

Date of Government Version: 06/04/2019
Date Data Arrived at EDR: 06/06/2019
Date Made Active in Reports: 08/13/2019
Number of Days to Update: 68

Source: Solano County Department of Environmental Management
Telephone: 707-784-6770
Last EDR Contact: 08/28/2019
Next Scheduled EDR Contact: 12/16/2019
Data Release Frequency: Quarterly

UST SOLANO: Underground Storage Tanks

Underground storage tank sites located in Solano county.

Date of Government Version: 06/04/2019
Date Data Arrived at EDR: 06/06/2019
Date Made Active in Reports: 07/23/2019
Number of Days to Update: 47

Source: Solano County Department of Environmental Management
Telephone: 707-784-6770
Last EDR Contact: 08/28/2019
Next Scheduled EDR Contact: 12/16/2019
Data Release Frequency: Quarterly

SONOMA COUNTY:

GOVERNMENT RECORDS SEARCHED / DATA CURRENCY TRACKING

CUPA SONOMA: Cupa Facility List Cupa Facility list

Date of Government Version: 06/18/2019
Date Data Arrived at EDR: 06/25/2019
Date Made Active in Reports: 07/24/2019
Number of Days to Update: 29

Source: County of Sonoma Fire & Emergency Services Department
Telephone: 707-565-1174
Last EDR Contact: 09/19/2019
Next Scheduled EDR Contact: 01/06/2020
Data Release Frequency: Varies

LUST SONOMA: Leaking Underground Storage Tank Sites

A listing of leaking underground storage tank sites located in Sonoma county.

Date of Government Version: 07/02/2019
Date Data Arrived at EDR: 07/02/2019
Date Made Active in Reports: 09/20/2019
Number of Days to Update: 80

Source: Department of Health Services
Telephone: 707-565-6565
Last EDR Contact: 09/19/2019
Next Scheduled EDR Contact: 01/06/2020
Data Release Frequency: Quarterly

STANISLAUS COUNTY:

CUPA STANISLAUS: CUPA Facility List Cupa facility list

Date of Government Version: 07/18/2019
Date Data Arrived at EDR: 07/18/2019
Date Made Active in Reports: 09/26/2019
Number of Days to Update: 70

Source: Stanislaus County Department of Environmental Protection
Telephone: 209-525-6751
Last EDR Contact: 07/15/2019
Next Scheduled EDR Contact: 10/28/2019
Data Release Frequency: Varies

SUTTER COUNTY:

UST SUTTER: Underground Storage Tanks

Underground storage tank sites located in Sutter county.

Date of Government Version: 06/03/2019
Date Data Arrived at EDR: 06/04/2019
Date Made Active in Reports: 07/23/2019
Number of Days to Update: 49

Source: Sutter County Environmental Health Services
Telephone: 530-822-7500
Last EDR Contact: 08/28/2019
Next Scheduled EDR Contact: 12/16/2019
Data Release Frequency: Semi-Annually

TEHAMA COUNTY:

CUPA TEHAMA: CUPA Facility List Cupa facilities

Date of Government Version: 05/20/2019
Date Data Arrived at EDR: 05/21/2019
Date Made Active in Reports: 07/18/2019
Number of Days to Update: 58

Source: Tehama County Department of Environmental Health
Telephone: 530-527-8020
Last EDR Contact: 07/31/2019
Next Scheduled EDR Contact: 11/18/2019
Data Release Frequency: Varies

TRINITY COUNTY:

CUPA TRINITY: CUPA Facility List Cupa facility list

GOVERNMENT RECORDS SEARCHED / DATA CURRENCY TRACKING

Date of Government Version: 07/19/2019
Date Data Arrived at EDR: 07/23/2019
Date Made Active in Reports: 09/26/2019
Number of Days to Update: 65

Source: Department of Toxic Substances Control
Telephone: 760-352-0381
Last EDR Contact: 07/19/2019
Next Scheduled EDR Contact: 11/04/2019
Data Release Frequency: Varies

TULARE COUNTY:

CUPA TULARE: CUPA Facility List Cupa program facilities

Date of Government Version: 05/09/2019
Date Data Arrived at EDR: 05/10/2019
Date Made Active in Reports: 07/17/2019
Number of Days to Update: 68

Source: Tulare County Environmental Health Services Division
Telephone: 559-624-7400
Last EDR Contact: 08/05/2019
Next Scheduled EDR Contact: 11/18/2019
Data Release Frequency: Varies

TUOLUMNE COUNTY:

CUPA TUOLUMNE: CUPA Facility List Cupa facility list

Date of Government Version: 04/23/2018
Date Data Arrived at EDR: 04/25/2018
Date Made Active in Reports: 06/25/2018
Number of Days to Update: 61

Source: Division of Environmental Health
Telephone: 209-533-5633
Last EDR Contact: 07/31/2019
Next Scheduled EDR Contact: 11/04/2019
Data Release Frequency: Varies

VENTURA COUNTY:

BWT VENTURA: Business Plan, Hazardous Waste Producers, and Operating Underground Tanks

The BWT list indicates by site address whether the Environmental Health Division has Business Plan (B), Waste Producer (W), and/or Underground Tank (T) information.

Date of Government Version: 05/29/2019
Date Data Arrived at EDR: 07/29/2019
Date Made Active in Reports: 09/30/2019
Number of Days to Update: 63

Source: Ventura County Environmental Health Division
Telephone: 805-654-2813
Last EDR Contact: 07/22/2019
Next Scheduled EDR Contact: 11/04/2019
Data Release Frequency: Quarterly

LF VENTURA: Inventory of Illegal Abandoned and Inactive Sites

Ventura County Inventory of Closed, Illegal Abandoned, and Inactive Sites.

Date of Government Version: 12/01/2011
Date Data Arrived at EDR: 12/01/2011
Date Made Active in Reports: 01/19/2012
Number of Days to Update: 49

Source: Environmental Health Division
Telephone: 805-654-2813
Last EDR Contact: 09/25/2019
Next Scheduled EDR Contact: 01/13/2020
Data Release Frequency: No Update Planned

LUST VENTURA: Listing of Underground Tank Cleanup Sites

Ventura County Underground Storage Tank Cleanup Sites (LUST).

Date of Government Version: 05/29/2008
Date Data Arrived at EDR: 06/24/2008
Date Made Active in Reports: 07/31/2008
Number of Days to Update: 37

Source: Environmental Health Division
Telephone: 805-654-2813
Last EDR Contact: 08/07/2019
Next Scheduled EDR Contact: 11/25/2019
Data Release Frequency: No Update Planned

GOVERNMENT RECORDS SEARCHED / DATA CURRENCY TRACKING

MED WASTE VENTURA: Medical Waste Program List

To protect public health and safety and the environment from potential exposure to disease causing agents, the Environmental Health Division Medical Waste Program regulates the generation, handling, storage, treatment and disposal of medical waste throughout the County.

Date of Government Version: 05/29/2019
Date Data Arrived at EDR: 07/29/2019
Date Made Active in Reports: 09/30/2019
Number of Days to Update: 63

Source: Ventura County Resource Management Agency
Telephone: 805-654-2813
Last EDR Contact: 07/22/2019
Next Scheduled EDR Contact: 11/04/2019
Data Release Frequency: Quarterly

UST VENTURA: Underground Tank Closed Sites List

Ventura County Operating Underground Storage Tank Sites (UST)/Underground Tank Closed Sites List.

Date of Government Version: 06/10/2019
Date Data Arrived at EDR: 06/12/2019
Date Made Active in Reports: 07/24/2019
Number of Days to Update: 42

Source: Environmental Health Division
Telephone: 805-654-2813
Last EDR Contact: 09/09/2019
Next Scheduled EDR Contact: 12/23/2019
Data Release Frequency: Quarterly

YOLO COUNTY:

UST YOLO: Underground Storage Tank Comprehensive Facility Report

Underground storage tank sites located in Yolo county.

Date of Government Version: 06/26/2019
Date Data Arrived at EDR: 06/28/2019
Date Made Active in Reports: 07/31/2019
Number of Days to Update: 33

Source: Yolo County Department of Health
Telephone: 530-666-8646
Last EDR Contact: 09/25/2019
Next Scheduled EDR Contact: 01/13/2020
Data Release Frequency: Annually

YUBA COUNTY:

CUPA YUBA: CUPA Facility List

CUPA facility listing for Yuba County.

Date of Government Version: 05/03/2019
Date Data Arrived at EDR: 05/07/2019
Date Made Active in Reports: 07/16/2019
Number of Days to Update: 70

Source: Yuba County Environmental Health Department
Telephone: 530-749-7523
Last EDR Contact: 07/25/2019
Next Scheduled EDR Contact: 11/11/2019
Data Release Frequency: Varies

OTHER DATABASE(S)

Depending on the geographic area covered by this report, the data provided in these specialty databases may or may not be complete. For example, the existence of wetlands information data in a specific report does not mean that all wetlands in the area covered by the report are included. Moreover, the absence of any reported wetlands information does not necessarily mean that wetlands do not exist in the area covered by the report.

CT MANIFEST: Hazardous Waste Manifest Data

Facility and manifest data. Manifest is a document that lists and tracks hazardous waste from the generator through transporters to a tsd facility.

Date of Government Version: 05/14/2019
Date Data Arrived at EDR: 05/14/2019
Date Made Active in Reports: 08/05/2019
Number of Days to Update: 83

Source: Department of Energy & Environmental Protection
Telephone: 860-424-3375
Last EDR Contact: 08/07/2019
Next Scheduled EDR Contact: 11/25/2019
Data Release Frequency: No Update Planned

GOVERNMENT RECORDS SEARCHED / DATA CURRENCY TRACKING

NJ MANIFEST: Manifest Information

Hazardous waste manifest information.

Date of Government Version: 12/31/2018
Date Data Arrived at EDR: 04/10/2019
Date Made Active in Reports: 05/16/2019
Number of Days to Update: 36

Source: Department of Environmental Protection
Telephone: N/A
Last EDR Contact: 07/09/2019
Next Scheduled EDR Contact: 10/21/2019
Data Release Frequency: Annually

NY MANIFEST: Facility and Manifest Data

Manifest is a document that lists and tracks hazardous waste from the generator through transporters to a TSD facility.

Date of Government Version: 01/01/2019
Date Data Arrived at EDR: 05/01/2019
Date Made Active in Reports: 06/21/2019
Number of Days to Update: 51

Source: Department of Environmental Conservation
Telephone: 518-402-8651
Last EDR Contact: 07/29/2019
Next Scheduled EDR Contact: 11/11/2019
Data Release Frequency: Quarterly

PA MANIFEST: Manifest Information

Hazardous waste manifest information.

Date of Government Version: 06/30/2018
Date Data Arrived at EDR: 07/19/2019
Date Made Active in Reports: 09/10/2019
Number of Days to Update: 53

Source: Department of Environmental Protection
Telephone: 717-783-8990
Last EDR Contact: 07/15/2019
Next Scheduled EDR Contact: 10/28/2019
Data Release Frequency: Annually

RI MANIFEST: Manifest information

Hazardous waste manifest information

Date of Government Version: 12/31/2017
Date Data Arrived at EDR: 02/23/2018
Date Made Active in Reports: 04/09/2018
Number of Days to Update: 45

Source: Department of Environmental Management
Telephone: 401-222-2797
Last EDR Contact: 08/16/2019
Next Scheduled EDR Contact: 12/02/2019
Data Release Frequency: Annually

WI MANIFEST: Manifest Information

Hazardous waste manifest information.

Date of Government Version: 05/31/2018
Date Data Arrived at EDR: 06/19/2019
Date Made Active in Reports: 09/03/2019
Number of Days to Update: 76

Source: Department of Natural Resources
Telephone: N/A
Last EDR Contact: 09/06/2019
Next Scheduled EDR Contact: 12/23/2019
Data Release Frequency: Annually

Oil/Gas Pipelines

Source: Endeavor Business Media

Petroleum Bundle (Crude Oil, Refined Products, Petrochemicals, Gas Liquids (LPG/NGL), and Specialty Gases (Miscellaneous)) N = Natural Gas Bundle (Natural Gas, Gas Liquids (LPG/NGL), and Specialty Gases (Miscellaneous)). This map includes information copyrighted by Endeavor Business Media. This information is provided on a best effort basis and Endeavor Business Media does not guarantee its accuracy nor warrant its fitness for any particular purpose. Such information has been reprinted with the permission of Endeavor Business Media.

Electric Power Transmission Line Data

Source: Endeavor Business Media

This map includes information copyrighted by Endeavor Business Media. This information is provided on a best effort basis and Endeavor Business Media does not guarantee its accuracy nor warrant its fitness for any particular purpose. Such information has been reprinted with the permission of Endeavor Business Media.

Sensitive Receptors: There are individuals deemed sensitive receptors due to their fragile immune systems and special sensitivity to environmental discharges. These sensitive receptors typically include the elderly, the sick, and children. While the location of all sensitive receptors cannot be determined, EDR indicates those buildings and facilities - schools, daycares, hospitals, medical centers, and nursing homes - where individuals who are sensitive receptors are likely to be located.

GOVERNMENT RECORDS SEARCHED / DATA CURRENCY TRACKING

AHA Hospitals:

Source: American Hospital Association, Inc.

Telephone: 312-280-5991

The database includes a listing of hospitals based on the American Hospital Association's annual survey of hospitals.

Medical Centers: Provider of Services Listing

Source: Centers for Medicare & Medicaid Services

Telephone: 410-786-3000

A listing of hospitals with Medicare provider number, produced by Centers of Medicare & Medicaid Services, a federal agency within the U.S. Department of Health and Human Services.

Nursing Homes

Source: National Institutes of Health

Telephone: 301-594-6248

Information on Medicare and Medicaid certified nursing homes in the United States.

Public Schools

Source: National Center for Education Statistics

Telephone: 202-502-7300

The National Center for Education Statistics' primary database on elementary and secondary public education in the United States. It is a comprehensive, annual, national statistical database of all public elementary and secondary schools and school districts, which contains data that are comparable across all states.

Private Schools

Source: National Center for Education Statistics

Telephone: 202-502-7300

The National Center for Education Statistics' primary database on private school locations in the United States.

Daycare Centers: Licensed Facilities

Source: Department of Social Services

Telephone: 916-657-4041

Flood Zone Data: This data was obtained from the Federal Emergency Management Agency (FEMA). It depicts 100-year and 500-year flood zones as defined by FEMA. It includes the National Flood Hazard Layer (NFHL) which incorporates Flood Insurance Rate Map (FIRM) data and Q3 data from FEMA in areas not covered by NFHL.

Source: FEMA

Telephone: 877-336-2627

Date of Government Version: 2003, 2015

NWI: National Wetlands Inventory. This data, available in select counties across the country, was obtained by EDR in 2002, 2005 and 2010 from the U.S. Fish and Wildlife Service.

State Wetlands Data: Wetland Inventory

Source: Department of Fish and Wildlife

Telephone: 916-445-0411

Current USGS 7.5 Minute Topographic Map

Source: U.S. Geological Survey

STREET AND ADDRESS INFORMATION

© 2015 TomTom North America, Inc. All rights reserved. This material is proprietary and the subject of copyright protection and other intellectual property rights owned by or licensed to Tele Atlas North America, Inc. The use of this material is subject to the terms of a license agreement. You will be held liable for any unauthorized copying or disclosure of this material.

GEOCHECK[®] - PHYSICAL SETTING SOURCE ADDENDUM

TARGET PROPERTY ADDRESS

214 BRYANT STREET
214 BRYANT STREET
OJAI, CA 93023

TARGET PROPERTY COORDINATES

Latitude (North):	34.446494 - 34° 26' 47.38"
Longitude (West):	119.236779 - 119° 14' 12.40"
Universal Transverse Mercator:	Zone 11
UTM X (Meters):	294501.7
UTM Y (Meters):	3813737.8
Elevation:	751 ft. above sea level

USGS TOPOGRAPHIC MAP

Target Property Map:	5637309 OJAI, CA
Version Date:	2012
West Map:	5637307 MATILIJA, CA
Version Date:	2012

EDR's GeoCheck Physical Setting Source Addendum is provided to assist the environmental professional in forming an opinion about the impact of potential contaminant migration.

Assessment of the impact of contaminant migration generally has two principle investigative components:

1. Groundwater flow direction, and
2. Groundwater flow velocity.

Groundwater flow direction may be impacted by surface topography, hydrology, hydrogeology, characteristics of the soil, and nearby wells. Groundwater flow velocity is generally impacted by the nature of the geologic strata.

GEOCHECK® - PHYSICAL SETTING SOURCE SUMMARY

GROUNDWATER FLOW DIRECTION INFORMATION

Groundwater flow direction for a particular site is best determined by a qualified environmental professional using site-specific well data. If such data is not reasonably ascertainable, it may be necessary to rely on other sources of information, such as surface topographic information, hydrologic information, hydrogeologic data collected on nearby properties, and regional groundwater flow information (from deep aquifers).

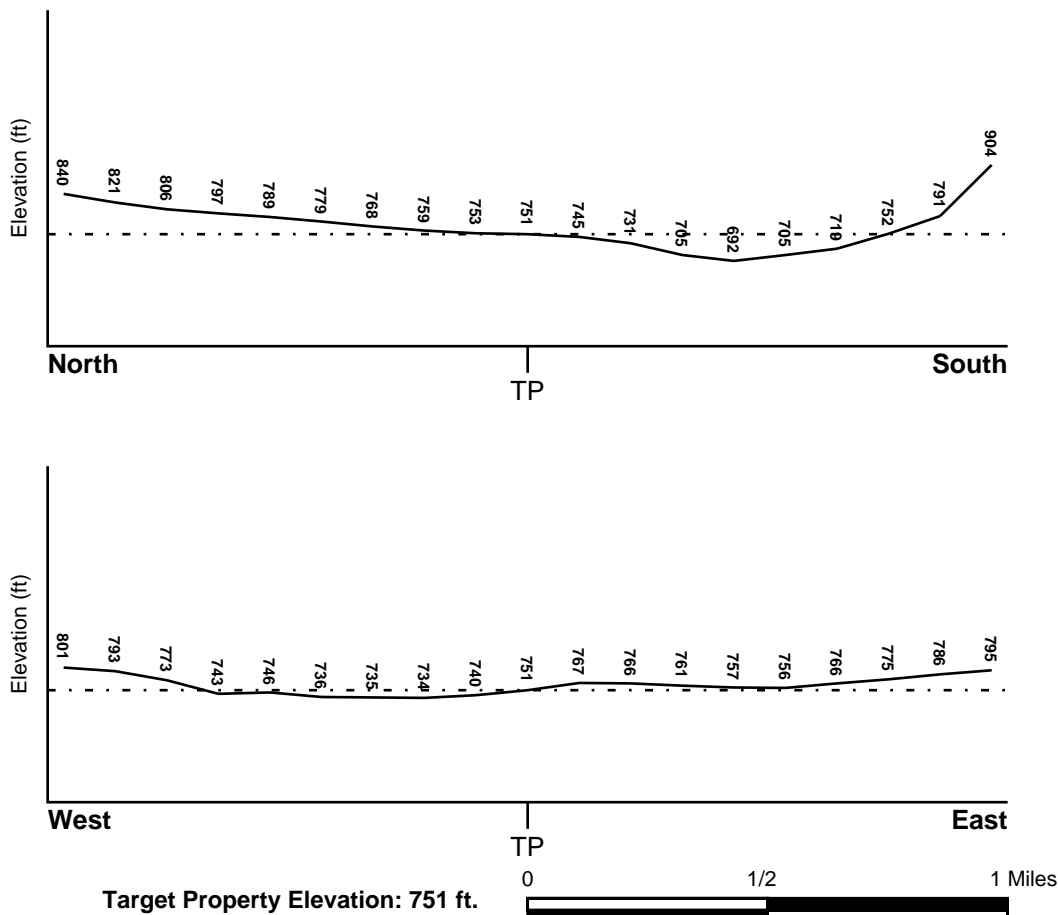
TOPOGRAPHIC INFORMATION

Surface topography may be indicative of the direction of surficial groundwater flow. This information can be used to assist the environmental professional in forming an opinion about the impact of nearby contaminated properties or, should contamination exist on the target property, what downgradient sites might be impacted.

TARGET PROPERTY TOPOGRAPHY

General Topographic Gradient: General SW

SURROUNDING TOPOGRAPHY: ELEVATION PROFILES



Source: Topography has been determined from the USGS 7.5' Digital Elevation Model and should be evaluated on a relative (not an absolute) basis. Relative elevation information between sites of close proximity should be field verified.

GEOCHECK® - PHYSICAL SETTING SOURCE SUMMARY

HYDROLOGIC INFORMATION

Surface water can act as a hydrologic barrier to groundwater flow. Such hydrologic information can be used to assist the environmental professional in forming an opinion about the impact of nearby contaminated properties or, should contamination exist on the target property, what downgradient sites might be impacted.

Refer to the Physical Setting Source Map following this summary for hydrologic information (major waterways and bodies of water).

FEMA FLOOD ZONE

<u>Flood Plain Panel at Target Property</u>	<u>FEMA Source Type</u>
06111C0578F	FEMA FIRM Flood data
<u>Additional Panels in search area:</u>	<u>FEMA Source Type</u>
06111C0559E	FEMA FIRM Flood data
06111C0567E	FEMA FIRM Flood data
06111C0586E	FEMA FIRM Flood data

NATIONAL WETLAND INVENTORY

<u>NWI Quad at Target Property</u>	<u>NWI Electronic Data Coverage</u>
OJAI	YES - refer to the Overview Map and Detail Map

HYDROGEOLOGIC INFORMATION

Hydrogeologic information obtained by installation of wells on a specific site can often be an indicator of groundwater flow direction in the immediate area. Such hydrogeologic information can be used to assist the environmental professional in forming an opinion about the impact of nearby contaminated properties or, should contamination exist on the target property, what downgradient sites might be impacted.

Site-Specific Hydrogeological Data*:

Search Radius:	1.25 miles
Status:	Not found

AQUIFLOW®

Search Radius: 1.000 Mile.

EDR has developed the AQUIFLOW Information System to provide data on the general direction of groundwater flow at specific points. EDR has reviewed reports submitted by environmental professionals to regulatory authorities at select sites and has extracted the date of the report, groundwater flow direction as determined hydrogeologically, and the depth to water table.

<u>MAP ID</u>	<u>LOCATION FROM TP</u>	<u>GENERAL DIRECTION GROUNDWATER FLOW</u>
Not Reported		

GEOCHECK® - PHYSICAL SETTING SOURCE SUMMARY

GROUNDWATER FLOW VELOCITY INFORMATION

Groundwater flow velocity information for a particular site is best determined by a qualified environmental professional using site specific geologic and soil strata data. If such data are not reasonably ascertainable, it may be necessary to rely on other sources of information, including geologic age identification, rock stratigraphic unit and soil characteristics data collected on nearby properties and regional soil information. In general, contaminant plumes move more quickly through sandy-gravelly types of soils than silty-clayey types of soils.

GEOLOGIC INFORMATION IN GENERAL AREA OF TARGET PROPERTY

Geologic information can be used by the environmental professional in forming an opinion about the relative speed at which contaminant migration may be occurring.

ROCK STRATIGRAPHIC UNIT

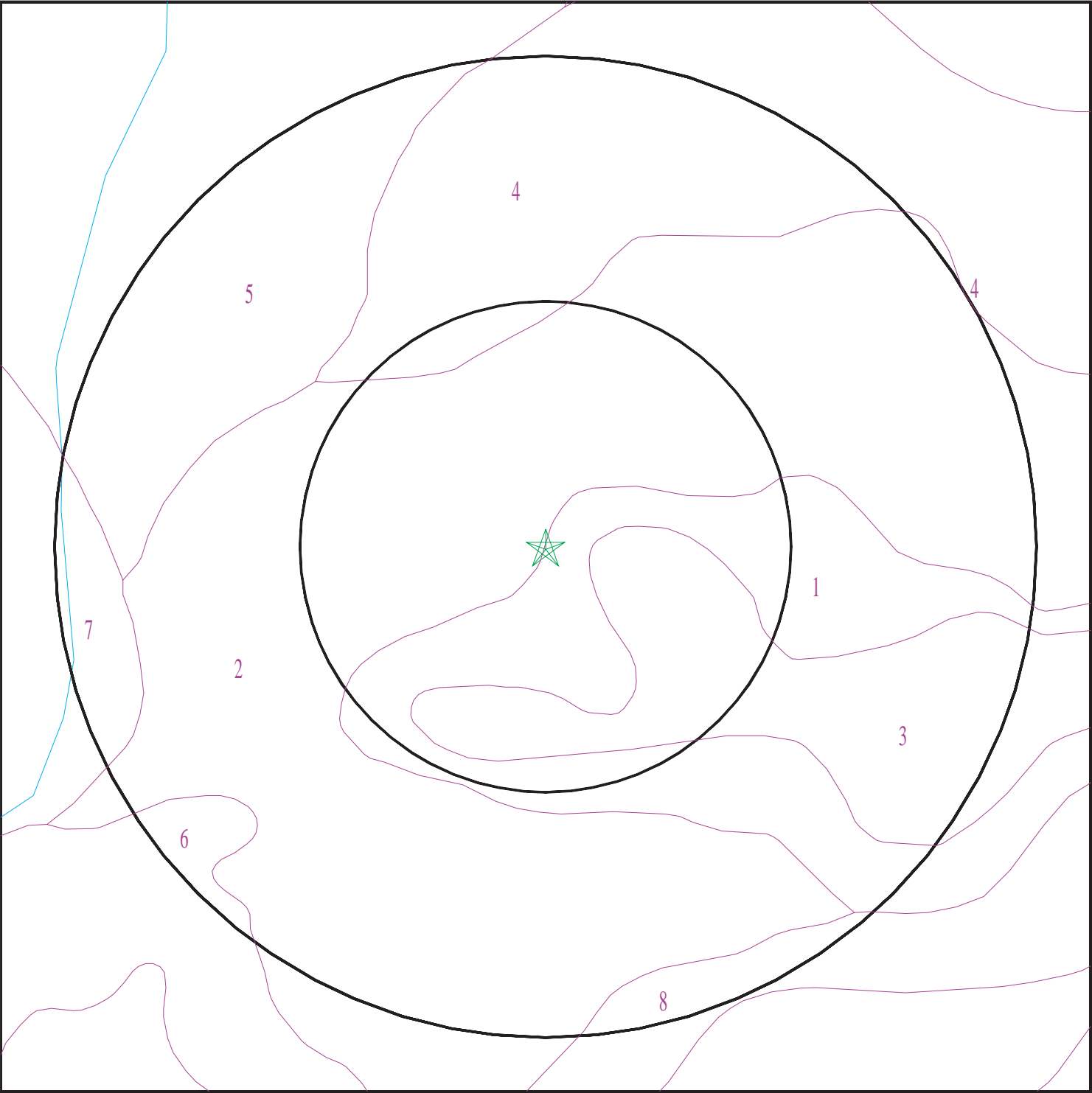
Era:	Cenozoic
System:	Tertiary
Series:	Oligocene
Code:	Toc (<i>decoded above as Era, System & Series</i>)

GEOLOGIC AGE IDENTIFICATION

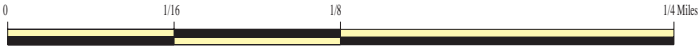
Category: Continental Deposits

Geologic Age and Rock Stratigraphic Unit Source: P.G. Schruben, R.E. Arndt and W.J. Bawiec, Geology of the Conterminous U.S. at 1:2,500,000 Scale - a digital representation of the 1974 P.B. King and H.M. Beikman Map, USGS Digital Data Series DDS - 11 (1994).

SSURGO SOIL MAP - 05811736.2r



- ★ Target Property
- SSURGO Soil
- Water



SITE NAME: 214 Bryant Street
ADDRESS: 214 Bryant Street
Ojai CA 93023
LAT/LONG: 34.446494 / 119.236779

CLIENT: Rincon
CONTACT: Lauren Roenicke
INQUIRY #: 05811736.2r
DATE: October 02, 2019 9:39 am

GEOCHECK® - PHYSICAL SETTING SOURCE SUMMARY

DOMINANT SOIL COMPOSITION IN GENERAL AREA OF TARGET PROPERTY

The U.S. Department of Agriculture's (USDA) Soil Conservation Service (SCS) leads the National Cooperative Soil Survey (NCSS) and is responsible for collecting, storing, maintaining and distributing soil survey information for privately owned lands in the United States. A soil map in a soil survey is a representation of soil patterns in a landscape. The following information is based on Soil Conservation Service SSURGO data.

Soil Map ID: 1

Soil Component Name: SAN BENITO

Soil Surface Texture: clay loam

Hydrologic Group: Class B - Moderate infiltration rates. Deep and moderately deep, moderately well and well drained soils with moderately coarse textures.

Soil Drainage Class: Well drained

Hydric Status: Not hydric

Corrosion Potential - Uncoated Steel: High

Depth to Bedrock Min: > 0 inches

Depth to Watertable Min: > 0 inches

Soil Layer Information							
Layer	Boundary		Soil Texture Class	Classification		Saturated hydraulic conductivity micro m/sec	Soil Reaction (pH)
	Upper	Lower		AASHTO Group	Unified Soil		
1	0 inches	25 inches	clay loam	Silt-Clay Materials (more than 35 pct. passing No. 200), Clayey Soils.	Not reported	Max: 0 Min: 0	Max: Min:
2	25 inches	59 inches	clay loam	Silt-Clay Materials (more than 35 pct. passing No. 200), Clayey Soils.	Not reported	Max: 0 Min: 0	Max: Min:
3	59 inches	64 inches	weathered bedrock	Silt-Clay Materials (more than 35 pct. passing No. 200), Clayey Soils.	Not reported	Max: 0 Min: 0	Max: Min:

GEOCHECK® - PHYSICAL SETTING SOURCE SUMMARY

Soil Map ID: 2

Soil Component Name: SALINAS

Soil Surface Texture: clay loam

Hydrologic Group: Class B - Moderate infiltration rates. Deep and moderately deep, moderately well and well drained soils with moderately coarse textures.

Soil Drainage Class: Well drained

Hydric Status: Not hydric

Corrosion Potential - Uncoated Steel: High

Depth to Bedrock Min: > 0 inches

Depth to Watertable Min: > 0 inches

Soil Layer Information							
Layer	Boundary		Soil Texture Class	Classification		Saturated hydraulic conductivity micro m/sec	Soil Reaction (pH)
	Upper	Lower		AASHTO Group	Unified Soil		
1	0 inches	25 inches	clay loam	Silt-Clay Materials (more than 35 pct. passing No. 200), Clayey Soils.	FINE-GRAINED SOILS, Silts and Clays (liquid limit less than 50%), silt.	Max: 14 Min: 4	Max: 8.4 Min: 7.4
2	25 inches	44 inches	silty clay loam	Silt-Clay Materials (more than 35 pct. passing No. 200), Clayey Soils.	FINE-GRAINED SOILS, Silts and Clays (liquid limit less than 50%), silt.	Max: 14 Min: 4	Max: 8.4 Min: 7.4
3	44 inches	59 inches	silt loam	Silt-Clay Materials (more than 35 pct. passing No. 200), Clayey Soils.	FINE-GRAINED SOILS, Silts and Clays (liquid limit less than 50%), silt.	Max: 14 Min: 4	Max: 8.4 Min: 7.4

Soil Map ID: 3

Soil Component Name: Cropley

Soil Surface Texture: clay

Hydrologic Group: Class D - Very slow infiltration rates. Soils are clayey, have a high water table, or are shallow to an impervious layer.

Soil Drainage Class: Well drained

GEOCHECK® - PHYSICAL SETTING SOURCE SUMMARY

Hydric Status: Not hydric

Corrosion Potential - Uncoated Steel: High

Depth to Bedrock Min: > 0 inches

Depth to Watertable Min: > 0 inches

Soil Layer Information							
Layer	Boundary		Soil Texture Class	Classification		Saturated hydraulic conductivity micro m/sec	Soil Reaction (pH)
	Upper	Lower		AASHTO Group	Unified Soil		
1	0 inches	27 inches	clay	Silt-Clay Materials (more than 35 pct. passing No. 200), Clayey Soils.	FINE-GRAINED SOILS, Silts and Clays (liquid limit 50% or more), Fat Clay.	Max: 1.4 Min: 0.42	Max: 8.4 Min: 7.4
2	27 inches	59 inches	clay	Silt-Clay Materials (more than 35 pct. passing No. 200), Clayey Soils.	FINE-GRAINED SOILS, Silts and Clays (liquid limit 50% or more), Fat Clay.	Max: 1.4 Min: 0.42	Max: 8.4 Min: 7.4

Soil Map ID: 4

Soil Component Name: AZULE

Soil Surface Texture: loam

Hydrologic Group: Class C - Slow infiltration rates. Soils with layers impeding downward movement of water, or soils with moderately fine or fine textures.

Soil Drainage Class: Well drained

Hydric Status: Not hydric

Corrosion Potential - Uncoated Steel: High

Depth to Bedrock Min: > 0 inches

Depth to Watertable Min: > 0 inches

GEOCHECK® - PHYSICAL SETTING SOURCE SUMMARY

Soil Layer Information							
Layer	Boundary		Soil Texture Class	Classification		Saturated hydraulic conductivity micro m/sec	Soil Reaction (pH)
	Upper	Lower		AASHTO Group	Unified Soil		
1	0 inches	9 inches	loam	Silt-Clay Materials (more than 35 pct. passing No. 200), Silty Soils.	COARSE-GRAINED SOILS, Sands, Sands with fines, Clayey sand.	Max: 4 Min: 1.4	Max: 8.4 Min: 6.1
2	9 inches	40 inches	sandy clay	Silt-Clay Materials (more than 35 pct. passing No. 200), Silty Soils.	COARSE-GRAINED SOILS, Sands, Sands with fines, Clayey sand.	Max: 4 Min: 1.4	Max: 8.4 Min: 6.1
3	40 inches	59 inches	sandy clay loam	Silt-Clay Materials (more than 35 pct. passing No. 200), Silty Soils.	COARSE-GRAINED SOILS, Sands, Sands with fines, Clayey sand.	Max: 4 Min: 1.4	Max: 8.4 Min: 6.1

Soil Map ID: 5

Soil Component Name: Ojai

Soil Surface Texture: very fine sandy loam

Hydrologic Group: Class C - Slow infiltration rates. Soils with layers impeding downward movement of water, or soils with moderately fine or fine textures.

Soil Drainage Class: Well drained

Hydric Status: Not hydric

Corrosion Potential - Uncoated Steel: Moderate

Depth to Bedrock Min: > 0 inches

Depth to Watertable Min: > 0 inches

GEOCHECK® - PHYSICAL SETTING SOURCE SUMMARY

Soil Layer Information							
Layer	Boundary		Soil Texture Class	Classification		Saturated hydraulic conductivity micro m/sec	Soil Reaction (pH)
	Upper	Lower		AASHTO Group	Unified Soil		
1	0 inches	11 inches	very fine sandy loam	Silt-Clay Materials (more than 35 pct. passing No. 200), Silty Soils.	COARSE-GRAINED SOILS, Gravels, Gravels with fines, Clayey Gravel	Max: 4 Min: 1.4	Max: 7.3 Min: 6.1
2	11 inches	31 inches	clay loam	Silt-Clay Materials (more than 35 pct. passing No. 200), Silty Soils.	COARSE-GRAINED SOILS, Gravels, Gravels with fines, Clayey Gravel	Max: 4 Min: 1.4	Max: 7.3 Min: 6.1
3	31 inches	55 inches	stratified very cobbly clay loam to very gravelly clay	Silt-Clay Materials (more than 35 pct. passing No. 200), Silty Soils.	COARSE-GRAINED SOILS, Gravels, Gravels with fines, Clayey Gravel	Max: 4 Min: 1.4	Max: 7.3 Min: 6.1

Soil Map ID: 6

Soil Component Name: TERRACE ESCARPMENTS

Soil Surface Texture: variable

Hydrologic Group: Class C - Slow infiltration rates. Soils with layers impeding downward movement of water, or soils with moderately fine or fine textures.

Soil Drainage Class:
Hydric Status: Not hydric

Corrosion Potential - Uncoated Steel: Not Reported

Depth to Bedrock Min: > 0 inches

Depth to Watertable Min: > 0 inches

GEOCHECK® - PHYSICAL SETTING SOURCE SUMMARY

Soil Layer Information							
	Boundary			Classification		Saturated hydraulic conductivity micro m/sec	Soil Reaction (pH)
Layer	Upper	Lower	Soil Texture Class	AASHTO Group	Unified Soil		
1	0 inches	59 inches	variable	Not reported	Not reported	Max: Min:	Max: Min:

Soil Map ID: 7

Soil Component Name: Ojai

Soil Surface Texture: stony fine sandy loam

Hydrologic Group: Class C - Slow infiltration rates. Soils with layers impeding downward movement of water, or soils with moderately fine or fine textures.

Soil Drainage Class: Well drained

Hydric Status: Not hydric

Corrosion Potential - Uncoated Steel: Moderate

Depth to Bedrock Min: > 0 inches

Depth to Watertable Min: > 0 inches

Soil Layer Information							
	Boundary			Classification		Saturated hydraulic conductivity micro m/sec	Soil Reaction (pH)
Layer	Upper	Lower	Soil Texture Class	AASHTO Group	Unified Soil		
1	0 inches	11 inches	stony fine sandy loam	Granular materials (35 pct. or less passing No. 200), Silty, or Clayey Gravel and Sand.	COARSE-GRAINED SOILS, Gravels, Gravels with fines, Clayey Gravel	Max: 4 Min: 1.4	Max: 7.3 Min: 6.1
2	11 inches	35 inches	sandy clay loam	Granular materials (35 pct. or less passing No. 200), Silty, or Clayey Gravel and Sand.	COARSE-GRAINED SOILS, Gravels, Gravels with fines, Clayey Gravel	Max: 4 Min: 1.4	Max: 7.3 Min: 6.1

GEOCHECK® - PHYSICAL SETTING SOURCE SUMMARY

Soil Layer Information							
Layer	Boundary		Soil Texture Class	Classification		Saturated hydraulic conductivity micro m/sec	Soil Reaction (pH)
	Upper	Lower		AASHTO Group	Unified Soil		
3	35 inches	55 inches	stratified very gravelly clay loam to very cobbly clay	Granular materials (35 pct. or less passing No. 200), Silty, or Clayey Gravel and Sand.	COARSE-GRAINED SOILS, Gravels, Gravels with fines, Clayey Gravel	Max: 4 Min: 1.4	Max: 7.3 Min: 6.1

Soil Map ID: 8

Soil Component Name: SORRENTO

Soil Surface Texture: loam

Hydrologic Group: Class B - Moderate infiltration rates. Deep and moderately deep, moderately well and well drained soils with moderately coarse textures.

Soil Drainage Class: Well drained

Hydric Status: Not hydric

Corrosion Potential - Uncoated Steel: High

Depth to Bedrock Min: > 0 inches

Depth to Watertable Min: > 0 inches

Soil Layer Information							
Layer	Boundary		Soil Texture Class	Classification		Saturated hydraulic conductivity micro m/sec	Soil Reaction (pH)
	Upper	Lower		AASHTO Group	Unified Soil		
1	0 inches	18 inches	loam	Silt-Clay Materials (more than 35 pct. passing No. 200), Silty Soils.	FINE-GRAINED SOILS, Silts and Clays (liquid limit less than 50%), Lean Clay. FINE-GRAINED SOILS, Silts and Clays (liquid limit less than 50%), silt.	Max: 14 Min: 4	Max: 8.4 Min: 6.6

GEOCHECK® - PHYSICAL SETTING SOURCE SUMMARY

Soil Layer Information							
Layer	Boundary		Soil Texture Class	Classification		Saturated hydraulic conductivity micro m/sec	Soil Reaction (pH)
	Upper	Lower		AASHTO Group	Unified Soil		
2	18 inches	59 inches	loam	Silt-Clay Materials (more than 35 pct. passing No. 200), Silty Soils.	FINE-GRAINED SOILS, Silts and Clays (liquid limit less than 50%), Lean Clay. FINE-GRAINED SOILS, Silts and Clays (liquid limit less than 50%), silt.	Max: 14 Min: 4	Max: 8.4 Min: 6.6

LOCAL / REGIONAL WATER AGENCY RECORDS

EDR Local/Regional Water Agency records provide water well information to assist the environmental professional in assessing sources that may impact ground water flow direction, and in forming an opinion about the impact of contaminant migration on nearby drinking water wells.

WELL SEARCH DISTANCE INFORMATION

<u>DATABASE</u>	<u>SEARCH DISTANCE (miles)</u>
Federal USGS	1.000
Federal FRDS PWS	Nearest PWS within 1 mile
State Database	1.000

FEDERAL USGS WELL INFORMATION

<u>MAP ID</u>	<u>WELL ID</u>	<u>LOCATION FROM TP</u>
No Wells Found		

FEDERAL FRDS PUBLIC WATER SUPPLY SYSTEM INFORMATION

<u>MAP ID</u>	<u>WELL ID</u>	<u>LOCATION FROM TP</u>
3	CA5601119	1/4 - 1/2 Mile WNW

Note: PWS System location is not always the same as well location.

STATE DATABASE WELL INFORMATION

<u>MAP ID</u>	<u>WELL ID</u>	<u>LOCATION FROM TP</u>

GEOCHECK® - PHYSICAL SETTING SOURCE SUMMARY

STATE DATABASE WELL INFORMATION

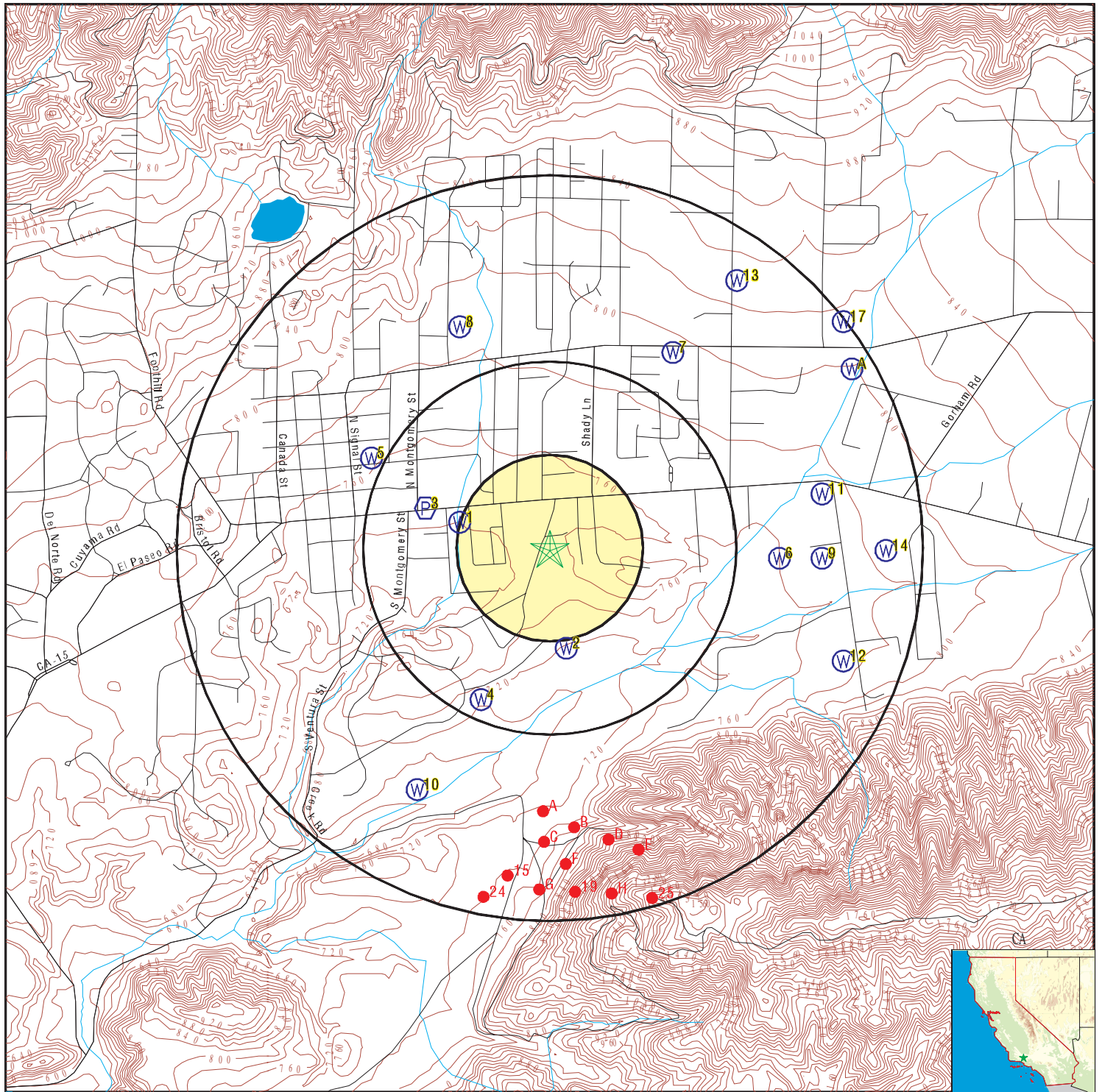
MAP ID	WELL ID	LOCATION FROM TP
1	CADWR8000009029	1/4 - 1/2 Mile WNW
2	CADWR8000008937	1/4 - 1/2 Mile South
4	CADWR8000008888	1/4 - 1/2 Mile SSW
5	4590	1/2 - 1 Mile WNW
6	CADWR8000009016	1/2 - 1 Mile East
7	CADWR8000009111	1/2 - 1 Mile NNE
8	CADWR8000009123	1/2 - 1 Mile NNW
9	CADWR8000009028	1/2 - 1 Mile East
10	CADWR8000008843	1/2 - 1 Mile SSW
11	CADWR8000009037	1/2 - 1 Mile East
12	CADWR8000008927	1/2 - 1 Mile ESE
13	CADWR8000009174	1/2 - 1 Mile NE
14	CADWR8000009019	1/2 - 1 Mile East
A15	4587	1/2 - 1 Mile ENE
A16	4589	1/2 - 1 Mile ENE
17	CADWR8000009128	1/2 - 1 Mile NE

OTHER STATE DATABASE INFORMATION

STATE OIL/GAS WELL INFORMATION

MAP ID	WELL ID	LOCATION FROM TP
A1	CAOG13000191992	1/2 - 1 Mile South
B2	CAOG13000191990	1/2 - 1 Mile South
B3	CAOG13000192287	1/2 - 1 Mile South
A4	CAOG13000192288	1/2 - 1 Mile South
C5	CAOG13000191991	1/2 - 1 Mile South
D6	CAOG13000192358	1/2 - 1 Mile South
B7	CAOG13000192361	1/2 - 1 Mile South
D8	CAOG13000192456	1/2 - 1 Mile SSE
C9	CAOG13000192455	1/2 - 1 Mile South
E10	CAOG13000192359	1/2 - 1 Mile SSE
F11	CAOG13000192457	1/2 - 1 Mile South
F12	CAOG13000192450	1/2 - 1 Mile South
E13	CAOG13000192360	1/2 - 1 Mile SSE
F14	CAOG13000192458	1/2 - 1 Mile South
15	CAOG13000192460	1/2 - 1 Mile South
G16	CAOG13000192389	1/2 - 1 Mile South
G17	CAOG13000192388	1/2 - 1 Mile South
H18	CAOG13000192012	1/2 - 1 Mile South
19	CAOG13000192171	1/2 - 1 Mile South
H20	CAOG13000192438	1/2 - 1 Mile South
H21	CAOG13000192498	1/2 - 1 Mile SSE
H22	CAOG13000192172	1/2 - 1 Mile South
G23	CAOG13000192178	1/2 - 1 Mile South
24	CAOG13000191971	1/2 - 1 Mile South
25	CAOG13000192437	1/2 - 1 Mile SSE
H26	CAOG13000192449	1/2 - 1 Mile South

PHYSICAL SETTING SOURCE MAP - 05811736.2r



- County Boundary
- Major Roads
- Contour Lines
- Earthquake Fault Lines
- Earthquake epicenter, Richter 5 or greater
- Water Wells
- Public Water Supply Wells
- Cluster of Multiple Icons

- Groundwater Flow Direction
- Indeterminate Groundwater Flow at Location
- Groundwater Flow Varies at Location
- Closest Hydrogeological Data
- Oil, gas or related wells

0 1/4 1/2 1 Miles



SITE NAME: 214 Bryant Street
 ADDRESS: 214 Bryant Street
 Ojai CA 93023
 LAT/LONG: 34.446494 / 119.236779

CLIENT: Rincon
 CONTACT: Lauren Roenicke
 INQUIRY #: 05811736.2r
 DATE: October 02, 2019 9:39 am

GEOCHECK® - PHYSICAL SETTING SOURCE MAP FINDINGS

Map ID
Direction
Distance
Elevation

Database EDR ID Number

1
WNW
1/4 - 1/2 Mile
Lower

CA WELLS CADWR8000009029

State Well #:	04N23W12B001S	Station ID:	2841
Well Name:	Not Reported	Well Use:	Unknown
Well Type:	Unknown	Well Depth:	0
Basin Name:	Ojai Valley	Well Completion Rpt #:	Not Reported

2
South
1/4 - 1/2 Mile
Lower

CA WELLS CADWR8000008937

State Well #:	04N23W12H002S	Station ID:	26380
Well Name:	04N23W12H02S	Well Use:	Irrigation
Well Type:	Single Well	Well Depth:	125
Basin Name:	Ojai Valley	Well Completion Rpt #:	Not Reported

3
WNW
1/4 - 1/2 Mile
Lower

FRDS PWS CA5601119

Epa region:	09	State:	CA
Pwsid:	CA5601119	Pwsname:	SIETE ROBLES MUTUAL WATER CO
Cityserved:	Not Reported	Stateserved:	CA
Ziperved:	Not Reported	Fipscounty:	06111
Status:	Active	Retpopsrvd:	300
Pwssvconn:	105	Psource longname:	Purch_surface_water
Pwstype:	CWS	Owner:	Private
Contact:	MCDONALD, ROBERT	Contactorgname:	MCDONALD, ROBERT
Contactphone:	805-646-4321	Contactaddress1:	603 WEST OJAI AVENUE SUITE A
Contactaddress2:	Not Reported	Contactcity:	OJAI
Contactstate:	CA	Contactzip:	93023
Pwsactivitycode:	A		

Pwsid:	CA5601119	Facid:	711
Facname:	WELL 04 - TRT FE & MN TP, CL2	Facactivitycode:	A
Factype:	Treatment_plant	Trtprocess:	hypochlorination, pre
Trtobjective:	disinfection		
Factypecode:	TP		

Pwsid:	CA5601119	Facid:	711
Facname:	WELL 04 - TRT FE & MN TP, CL2	Facactivitycode:	A
Factype:	Treatment_plant	Trtprocess:	filtration, pressure sand
Trtobjective:	inorganics removal		
Factypecode:	TP		

Pwsid:	CA5601119	Facid:	CA5601119003
Facname:	WELL 04 - TRT FE & MN TP, CL2	Facactivitycode:	A
Factype:	Treatment_plant	Trtprocess:	filtration, pressure sand
Trtobjective:	inorganics removal		
Factypecode:	TP		

GEOCHECK® - PHYSICAL SETTING SOURCE MAP FINDINGS

Pwsid:	CA5601119	Facid:	CA5601119003
Facname:	WELL 04 - TRT FE & MN TP, CL2		
Factype:	Treatment_plant	Facactivitycode:	A
Trtobjective:	disinfection	Trtprocess:	hypochlorination, pre
Factypecode:	TP		
PWS ID:	CA5601119	PWS name:	SIETE ROBLES MUTUAL WATER CO
Address:	Not Reported	Care of:	Not Reported
City:	OJAI	State:	CA
Zip:	93023	Owner:	SIETE ROBLES MUTUAL WATER CO
Source code:	Ground water	Population:	300
PWS ID:	CA5601119	PWS type:	System Owner/Responsible Party
PWS name:	SIETE ROBLES MUTUAL WATER CO		
PWS address:	Not Reported	PWS city:	OJAI
PWS state:	CA	PWS zip:	93023
PWS name:	SIETE ROBLES MUTUAL WATER CO		
PWS type code:	C	Retail population served:	300
Contact:	Robert McDonald	Contact address:	603 West Ojai Avenue Suite A
Contact address:	Ojai	Contact city:	CA
Contact state:	93	Contact zip:	8056464321
Contact telephone:	Not Reported		
PWS ID:	CA5601119	Activity status:	Active
Date system activated:	9310	Date system deactivated:	Not Reported
Retail population:	00000246	System name:	SIETE ROBLES MUTUAL WATER CO
System address:	SIETE ROBLES MUTUAL WATER CO		
System address:	P O BOX 59	System city:	OJAI
System state:	CA	System zip:	93023
Population served:	101 - 500 Persons	Treatment:	Untreated
Latitude:	342653	Longitude:	1191430
Violation id:	1106009	Orig code:	S
State:	CA	Violation Year:	2011
Contamination code:	3100	Contamination Name:	Coliform (TCR)
Violation code:	23	Violation name:	Monitoring, Routine Major (TCR)
Rule code:	110	Rule name:	TCR
Violation measur:	Not Reported	Unit of measure:	Not Reported
State mcl:	Not Reported	Cmp bdt:	03/01/2011
Cmp edt:	03/31/2011		
Violation id:	906008	Orig code:	S
State:	CA	Violation Year:	2009
Contamination code:	7000	Contamination Name:	Consumer Confidence Rule
Violation code:	71	Violation name:	CCR Complete Failure to Report
Rule code:	420	Rule name:	CCR
Violation measur:	Not Reported	Unit of measure:	Not Reported
State mcl:	Not Reported	Cmp bdt:	07/01/2009
Cmp edt:	Not Reported		
Violation id:	95V0001	Orig code:	F
State:	CA	Violation Year:	1993
Contamination code:	5000	Contamination Name:	Lead and Copper Rule
Violation code:	51	Violation name:	Initial Tap Sampling for Pb and Cu
Rule code:	350	Rule name:	LCR
Violation measur:	0	Unit of measure:	Not Reported
State mcl:	0	Cmp bdt:	07/01/1993
Cmp edt:	03/01/2000		
Violation id:	9906007	Orig code:	S

GEOCHECK® - PHYSICAL SETTING SOURCE MAP FINDINGS

State:	CA	Violation Year:	1998
Contamination code:	5000	Contamination Name:	Lead and Copper Rule
Violation code:	52	Violation name:	Follow-up Or Routine LCR Tap M/R
Rule code:	350	Rule name:	LCR
Violation measur:	Not Reported	Unit of measure:	Not Reported
State mcl:	Not Reported	Cmp bdt:	10/01/1998
Cmp edt:	Not Reported		
System Name:	SIETE ROBLES MUTUAL WATER	Violation Type:	51
Contaminant:	5000	Compliance Begin:	1993-07-01
Compliance End:	2000-03-01	Violation ID:	95V0001
Enforcement Date:	2000-03-01	Enforcement Action:	EOX
System Name:	SIETE ROBLES MUTUAL WATER	Violation Type:	51
Contaminant:	5000	Compliance Begin:	1993-07-01
Compliance End:	2015-12-31	Violation ID:	95V0001
Enforcement Date:	Not Reported	Enforcement Action:	Not Reported
System Name:	SIETE ROBLES MUTUAL WATER CO		
Violation Type:	51	Contaminant:	5000
Compliance Begin:	7/1/1993 0:00:00	Compliance End:	3/1/2000 0:00:00
Violation ID:	95V0001	Enforcement Date:	3/1/2000 0:00:00
Enforcement Action:	EOX		
System Name:	SIETE ROBLES MUTUAL WATER CO		
Violation Type:	51	Contaminant:	5000
Compliance Begin:	07/01/93	Compliance End:	03/01/00
Violation ID:	95V0001	Enforcement Date:	03/01/00
Enforcement Action:	EOX		
System Name:	SIETE ROBLES MUTUAL WATER	Violation Type:	22
Contaminant:	3100	Compliance Begin:	1998-02-01
Compliance End:	1998-02-28	Violation ID:	98006003
Enforcement Date:	Not Reported	Enforcement Action:	Not Reported
Violation ID:	1106009	Orig Code:	S
Enforcemnt FY:	2011	Enforcement Action:	05/24/2011
Enforcement Detail:	St AO (w/o penalty) issued		
Enforcement Category:	Formal		
Violation ID:	906008	Orig Code:	S
Enforcemnt FY:	2009	Enforcement Action:	09/22/2009
Enforcement Detail:	St Compliance achieved	Enforcement Category:	Resolving
Violation ID:	95V0001	Orig Code:	F
Enforcemnt FY:	2000	Enforcement Action:	03/01/2000
Enforcement Detail:	Fed Compliance achieved	Enforcement Category:	Resolving
Violation ID:	9906007	Orig Code:	S
Enforcemnt FY:	2002	Enforcement Action:	04/10/2002
Enforcement Detail:	St AO (w/o penalty) issued		
Enforcement Category:	Formal		
PWS name:	SIETE ROBLES MUTUAL WATER CO		
Population served:	300	PWS type code:	C
Violation ID:	95V0001	Contaminant:	LEAD & COPPER RULE
Violation type:	Initial Tap Sampling for Pb and Cu		
Compliance start date:	7/1/1993 0:00:00	Compliance end date:	3/1/2000 0:00:00
Enforcement date:	3/1/2000 0:00:00	Enforcement action:	Fed Compliance Achieved
Violation measurement:	0		
PWS name:	SIETE ROBLES MUTUAL WATER CO		

GEOCHECK® - PHYSICAL SETTING SOURCE MAP FINDINGS

Population served:	300	PWS type code:	C
Violation ID:	9906007	Contaminant:	LEAD & COPPER RULE
Violation type:	Follow-up and Routine Tap Sampling		
Compliance start date:	10/1/1998 0:00:00	Compliance end date:	12/31/2025 0:00:00
Enforcement date:	4/10/2002 0:00:00	Enforcement action:	State AO (w/o Penalty) Issued
Violation measurement:	Not Reported		

4
SSW
1/4 - 1/2 Mile
Lower

CA WELLS CADWR8000008888

State Well #:	04N23W12K002S	Station ID:	2842
Well Name:	Not Reported	Well Use:	Unknown
Well Type:	Unknown	Well Depth:	0
Basin Name:	Ojai Valley	Well Completion Rpt #:	Not Reported

5
WNW
1/2 - 1 Mile
Higher

CA WELLS 4590

Seq:	4590	Prim sta c:	04N/22W-06K07 S
Frds no:	5610014001	County:	56
District:	06	User id:	TAP
System no:	5610014	Water type:	G
Source nam:	SA WELL 02	Station ty:	WELL/AMBNT
Latitude:	342700.0	Longitude:	1191399.0
Precision:	8	Status:	AR
Comment 1:	Not Reported	Comment 2:	Not Reported
Comment 3:	Not Reported	Comment 4:	Not Reported
Comment 5:	Not Reported	Comment 6:	Not Reported
Comment 7:	Not Reported		
System no:	5610014	System nam:	Southern California Water Co - Ojai
Hqname:	SOUTHERN CALIF WATER CO	Address:	630 EAST FOOTHILL BLVD.
City:	SAN DIMASES	State:	CA
Zip:	91773	Zip ext:	Not Reported
Pop serv:	8202	Connection:	2734
Area serve:	OJAI		

6
East
1/2 - 1 Mile
Higher

CA WELLS CADWR8000009016

State Well #:	04N22W07C005S	Station ID:	2825
Well Name:	Not Reported	Well Use:	Unknown
Well Type:	Unknown	Well Depth:	0
Basin Name:	Ojai Valley	Well Completion Rpt #:	Not Reported

GEOCHECK® - PHYSICAL SETTING SOURCE MAP FINDINGS

Map ID
Direction
Distance
Elevation

Database EDR ID Number

7

NNE
1/2 - 1 Mile
Higher

CA WELLS CADWR8000009111

State Well #:	04N22W06M001S	Station ID:	2822
Well Name:	04N22W06M01S	Well Use:	Irrigation
Well Type:	Single Well	Well Depth:	464
Basin Name:	Ojai Valley	Well Completion Rpt #:	Not Reported

8

NNW
1/2 - 1 Mile
Higher

CA WELLS CADWR8000009123

State Well #:	04N23W01K002S	Station ID:	2837
Well Name:	04N23W01K02S	Well Use:	Residential
Well Type:	Single Well	Well Depth:	142
Basin Name:	Ojai Valley	Well Completion Rpt #:	Not Reported

9

East
1/2 - 1 Mile
Higher

CA WELLS CADWR8000009028

State Well #:	04N22W07B002S	Station ID:	2824
Well Name:	04N22W07B02S	Well Use:	Irrigation
Well Type:	Single Well	Well Depth:	298
Basin Name:	Ojai Valley	Well Completion Rpt #:	Not Reported

10

SSW
1/2 - 1 Mile
Lower

CA WELLS CADWR8000008843

State Well #:	04N23W12L002S	Station ID:	26381
Well Name:	04N23W12L02S	Well Use:	Irrigation
Well Type:	Single Well	Well Depth:	0
Basin Name:	Ojai Valley	Well Completion Rpt #:	Not Reported

11

East
1/2 - 1 Mile
Higher

CA WELLS CADWR8000009037

State Well #:	04N22W06Q001S	Station ID:	2823
Well Name:	Not Reported	Well Use:	Unknown
Well Type:	Unknown	Well Depth:	0
Basin Name:	Ojai Valley	Well Completion Rpt #:	Not Reported

GEOCHECK® - PHYSICAL SETTING SOURCE MAP FINDINGS

Map ID
Direction
Distance
Elevation

Database EDR ID Number

12
ESE
1/2 - 1 Mile
Higher

CA WELLS CADWR8000008927

State Well #:	04N22W07G001S	Station ID:	2826
Well Name:	04N22W07G01S	Well Use:	Irrigation
Well Type:	Single Well	Well Depth:	117
Basin Name:	Ojai Valley	Well Completion Rpt #:	Not Reported

13
NE
1/2 - 1 Mile
Higher

CA WELLS CADWR8000009174

State Well #:	04N22W06F002S	Station ID:	39620
Well Name:	Not Reported	Well Use:	Unknown
Well Type:	Unknown	Well Depth:	0
Basin Name:	Ojai Valley	Well Completion Rpt #:	Not Reported

14
East
1/2 - 1 Mile
Higher

CA WELLS CADWR8000009019

State Well #:	04N22W07B005S	Station ID:	26332
Well Name:	Not Reported	Well Use:	Unknown
Well Type:	Unknown	Well Depth:	0
Basin Name:	Ojai Valley	Well Completion Rpt #:	Not Reported

A15
ENE
1/2 - 1 Mile
Higher

CA WELLS 4587

Seq:	4587	Prim sta c:	04N/22W-06K01 S
Frds no:	5610014006	County:	56
District:	06	User id:	TAP
System no:	5610014	Water type:	G
Source nam:	M WELL 03	Station ty:	WELL/AMBNT/MUN/INTAKE
Latitude:	342713.1	Longitude:	1191320.2
Precision:	3	Status:	AR
Comment 1:	Not Reported	Comment 2:	Not Reported
Comment 3:	Not Reported	Comment 4:	Not Reported
Comment 5:	Not Reported	Comment 6:	Not Reported
Comment 7:	Not Reported		

System no:	5610014	System nam:	Southern California Water Co - Ojai
Hqname:	SOUTHERN CALIF WATER CO	Address:	630 EAST FOOTHILL BLVD.
City:	SAN DIMASES	State:	CA
Zip:	91773	Zip ext:	Not Reported
Pop serv:	8202	Connection:	2734
Area serve:	OJAI		

GEOCHECK® - PHYSICAL SETTING SOURCE MAP FINDINGS

Map ID
Direction
Distance
Elevation

Database EDR ID Number

A16
ENE
1/2 - 1 Mile
Higher

CA WELLS 4589

Seq: 4589
Frds no: 5610014005
District: 06
System no: 5610014
Source nam: M WELL 02
Latitude: 342712.4
Precision: 3
Comment 1: Not Reported
Comment 3: Not Reported
Comment 5: Not Reported
Comment 7: Not Reported

Prim sta c: 04N/22W-06K04 S
County: 56
User id: TAP
Water type: G
Station ty: WELL/AMBNT/MUN/INTAKE
Longitude: 1191316.6
Status: AR
Comment 2: Not Reported
Comment 4: Not Reported
Comment 6: Not Reported

System no: 5610014
Hqname: SOUTHERN CALIF WATER CO
City: SAN DIMASES
Zip: 91773
Pop serv: 8202
Area serve: OJAI

System nam: Southern California Water Co - Ojai
Address: 630 EAST FOOTHILL BLVD.
State: CA
Zip ext: Not Reported
Connection: 2734

17
NE
1/2 - 1 Mile
Higher

CA WELLS CADWR8000009128

State Well #: 04N22W06K012S
Well Name: 04N22W06K12S
Well Type: Single Well
Basin Name: Ojai Valley

Station ID: 26330
Well Use: Irrigation
Well Depth: 604
Well Completion Rpt #: Not Reported

GEOCHECK® - PHYSICAL SETTING SOURCE MAP FINDINGS

Map ID
Direction
Distance

Database EDR ID Number

A1
South
1/2 - 1 Mile

OIL_GAS CAOG13000191992

API #:	0411101598	Well #:	1
Well Status:	Idle	Well Type:	OG
Operator Name:	Freeport-McMoRan Oil & Gas LLC		
Lease Name:	Well No.	Field Name:	Ojai
Area Name:	Lion Mountain	GIS Source:	hud
Confidential Well:	N	Directionally Drilled:	N
SPUD Date:	Not Reported		

B2
South
1/2 - 1 Mile

OIL_GAS CAOG13000191990

API #:	0411101596	Well #:	1
Well Status:	Plugged	Well Type:	OG
Operator Name:	Ezra Taylor	Lease Name:	Well No.
Field Name:	Ojai	Area Name:	Lion Mountain
GIS Source:	hud	Confidential Well:	N
Directionally Drilled:	N	SPUD Date:	Not Reported

B3
South
1/2 - 1 Mile

OIL_GAS CAOG13000192287

API #:	0411101241	Well #:	1
Well Status:	Plugged	Well Type:	DH
Operator Name:	John Pirie	Lease Name:	Well No.
Field Name:	Ojai	Area Name:	Lion Mountain
GIS Source:	hud	Confidential Well:	N
Directionally Drilled:	N	SPUD Date:	Not Reported

A4
South
1/2 - 1 Mile

OIL_GAS CAOG13000192288

API #:	0411101242	Well #:	2
Well Status:	Plugged	Well Type:	DH
Operator Name:	John Pirie	Lease Name:	Well No.
Field Name:	Ojai	Area Name:	Lion Mountain
GIS Source:	hud	Confidential Well:	N
Directionally Drilled:	N	SPUD Date:	Not Reported

GEOCHECK® - PHYSICAL SETTING SOURCE MAP FINDINGS

Map ID
Direction
Distance

Database EDR ID Number

C5
South
1/2 - 1 Mile

OIL_GAS CAOG13000191991

API #:	0411101597	Well #:	2
Well Status:	Plugged	Well Type:	OG
Operator Name:	Ezra Taylor	Lease Name:	Well No.
Field Name:	Ojai	Area Name:	Lion Mountain
GIS Source:	hud	Confidential Well:	N
Directionally Drilled:	N	SPUD Date:	Not Reported

D6
South
1/2 - 1 Mile

OIL_GAS CAOG13000192358

API #:	0411101351	Well #:	1
Well Status:	Idle	Well Type:	OG
Operator Name:	Bentley Family Limited Partnership		
Lease Name:	Bailey	Field Name:	Ojai
Area Name:	Lion Mountain	GIS Source:	GPS
Confidential Well:	N	Directionally Drilled:	N
SPUD Date:	12/01/1952		

B7
South
1/2 - 1 Mile

OIL_GAS CAOG13000192361

API #:	0411101354	Well #:	4
Well Status:	Active	Well Type:	OG
Operator Name:	Bentley Family Limited Partnership		
Lease Name:	Bailey	Field Name:	Ojai
Area Name:	Lion Mountain	GIS Source:	GPS
Confidential Well:	N	Directionally Drilled:	N
SPUD Date:	09/24/1956		

D8
SSE
1/2 - 1 Mile

OIL_GAS CAOG13000192456

API #:	0411101356	Well #:	7
Well Status:	Plugged	Well Type:	OG
Operator Name:	Donald J. Bentley	Lease Name:	Bailey
Field Name:	Ojai	Area Name:	Lion Mountain
GIS Source:	hud	Confidential Well:	N
Directionally Drilled:	N	SPUD Date:	12/01/1957

GEOCHECK® - PHYSICAL SETTING SOURCE MAP FINDINGS

Map ID
Direction
Distance

Database EDR ID Number

C9
South
1/2 - 1 Mile

OIL_GAS CAOG13000192455

API #:	0411101355	Well #:	5
Well Status:	Idle	Well Type:	OG
Operator Name:	Bentley Family Limited Partnership		
Lease Name:	Bailey	Field Name:	Ojai
Area Name:	Lion Mountain	GIS Source:	GPS
Confidential Well:	N	Directionally Drilled:	N
SPUD Date:	03/17/1954		

E10
SSE
1/2 - 1 Mile

OIL_GAS CAOG13000192359

API #:	0411101352	Well #:	2
Well Status:	Plugged	Well Type:	OG
Operator Name:	Donald J. Bentley	Lease Name:	Bailey
Field Name:	Ojai	Area Name:	Lion Mountain
GIS Source:	hud	Confidential Well:	N
Directionally Drilled:	N	SPUD Date:	02/15/1953

F11
South
1/2 - 1 Mile

OIL_GAS CAOG13000192457

API #:	0411101357	Well #:	10
Well Status:	Idle	Well Type:	OG
Operator Name:	Bentley Family Limited Partnership		
Lease Name:	Bailey	Field Name:	Ojai
Area Name:	Lion Mountain	GIS Source:	GPS
Confidential Well:	N	Directionally Drilled:	N
SPUD Date:	Not Reported		

F12
South
1/2 - 1 Mile

OIL_GAS CAOG13000192450

API #:	0411101116	Well #:	2
Well Status:	Plugged	Well Type:	DH
Operator Name:	Conoco Inc.	Lease Name:	Pirie
Field Name:	Ojai	Area Name:	Lion Mountain
GIS Source:	GPS	Confidential Well:	N
Directionally Drilled:	N	SPUD Date:	11/29/1935

GEOCHECK® - PHYSICAL SETTING SOURCE MAP FINDINGS

Map ID
Direction
Distance

Database EDR ID Number

E13
SSE
1/2 - 1 Mile

OIL_GAS CAOG13000192360

API #:	0411101353	Well #:	3
Well Status:	Plugged	Well Type:	OG
Operator Name:	Donald J. Bentley	Lease Name:	Bailey
Field Name:	Ojai	Area Name:	Lion Mountain
GIS Source:	hud	Confidential Well:	N
Directionally Drilled:	N	SPUD Date:	08/20/1953

F14
South
1/2 - 1 Mile

OIL_GAS CAOG13000192458

API #:	0411101358	Well #:	11
Well Status:	Idle	Well Type:	OG
Operator Name:	Bentley Family Limited Partnership	Field Name:	Ojai
Lease Name:	Bailey	GIS Source:	GPS
Area Name:	Lion Mountain	Directionally Drilled:	N
Confidential Well:	N		
SPUD Date:	02/19/1965		

15
South
1/2 - 1 Mile

OIL_GAS CAOG13000192460

API #:	0411101360	Well #:	1
Well Status:	Plugged	Well Type:	DH
Operator Name:	Knudsen-Schmidt Co.	Lease Name:	Well No.
Field Name:	Ojai	Area Name:	Lion Mountain
GIS Source:	hud	Confidential Well:	N
Directionally Drilled:	N	SPUD Date:	10/15/1930

G16
South
1/2 - 1 Mile

OIL_GAS CAOG13000192389

API #:	0411105529	Well #:	8
Well Status:	Plugged	Well Type:	OG
Operator Name:	Donald J. Bentley	Lease Name:	Bailey
Field Name:	Ojai	Area Name:	Lion Mountain
GIS Source:	hud	Confidential Well:	N
Directionally Drilled:	N	SPUD Date:	11/21/1960

GEOCHECK® - PHYSICAL SETTING SOURCE MAP FINDINGS

Map ID
Direction
Distance

Database EDR ID Number

G17
South
1/2 - 1 Mile

OIL_GAS CAOG13000192388

API #:	0411105528	Well #:	6
Well Status:	Plugged	Well Type:	OG
Operator Name:	Donald J. Bentley	Lease Name:	Bailey
Field Name:	Ojai	Area Name:	Lion Mountain
GIS Source:	hud	Confidential Well:	N
Directionally Drilled:	N	SPUD Date:	07/01/1957

H18
South
1/2 - 1 Mile

OIL_GAS CAOG13000192012

API #:	0411121257	Well #:	2
Well Status:	Active	Well Type:	OG
Operator Name:	Bentley Family Limited Partnership		
Lease Name:	B & B	Field Name:	Ojai
Area Name:	Lion Mountain	GIS Source:	GPS
Confidential Well:	N	Directionally Drilled:	Y
SPUD Date:	10/11/1983		

19
South
1/2 - 1 Mile

OIL_GAS CAOG13000192171

API #:	0411106455	Well #:	2
Well Status:	Idle	Well Type:	OG
Operator Name:	Union Oil Company of California		
Lease Name:	Pirie	Field Name:	Ojai
Area Name:	Lion Mountain	GIS Source:	hud
Confidential Well:	N	Directionally Drilled:	N
SPUD Date:	Not Reported		

H20
South
1/2 - 1 Mile

OIL_GAS CAOG13000192438

API #:	0411101103	Well #:	3
Well Status:	Idle	Well Type:	OG
Operator Name:	Bentley Family Limited Partnership		
Lease Name:	Hammond	Field Name:	Ojai
Area Name:	Lion Mountain	GIS Source:	GPS
Confidential Well:	N	Directionally Drilled:	Y
SPUD Date:	03/18/1950		

GEOCHECK® - PHYSICAL SETTING SOURCE MAP FINDINGS

Map ID
Direction
Distance

Database EDR ID Number

H21
SSE
1/2 - 1 Mile

OIL_GAS CAOG13000192498

API #:	0411101398	Well #:	3
Well Status:	Plugged	Well Type:	OG
Operator Name:	St. Louis Oil Co.	Lease Name:	Pirie
Field Name:	Ojai	Area Name:	Lion Mountain
GIS Source:	hud	Confidential Well:	N
Directionally Drilled:	N	SPUD Date:	Not Reported

H22
South
1/2 - 1 Mile

OIL_GAS CAOG13000192172

API #:	0411106456	Well #:	3
Well Status:	Idle	Well Type:	OG
Operator Name:	Union Oil Company of California		
Lease Name:	Pirie	Field Name:	Ojai
Area Name:	Lion Mountain	GIS Source:	hud
Confidential Well:	N	Directionally Drilled:	N
SPUD Date:	Not Reported		

G23
South
1/2 - 1 Mile

OIL_GAS CAOG13000192178

API #:	0411105530	Well #:	9
Well Status:	Idle	Well Type:	OG
Operator Name:	Bentley Family Limited Partnership		
Lease Name:	Bailey	Field Name:	Ojai
Area Name:	Lion Mountain	GIS Source:	GPS
Confidential Well:	N	Directionally Drilled:	N
SPUD Date:	08/08/1961		

24
South
1/2 - 1 Mile

OIL_GAS CAOG13000191971

API #:	0411101571	Well #:	2
Well Status:	Idle	Well Type:	OG
Operator Name:	Freeport-McMoRan Oil & Gas LLC		
Lease Name:	Well No.	Field Name:	Ojai
Area Name:	Lion Mountain	GIS Source:	hud
Confidential Well:	N	Directionally Drilled:	N
SPUD Date:	Not Reported		

GEOCHECK® - PHYSICAL SETTING SOURCE MAP FINDINGS

Map ID
Direction
Distance

Database EDR ID Number

25
SSE
1/2 - 1 Mile

OIL_GAS CAOG13000192437

API #:	0411101102	Well #:	2
Well Status:	Idle	Well Type:	OG
Operator Name:	Bentley Family Limited Partnership		
Lease Name:	Hammond	Field Name:	Ojai
Area Name:	Lion Mountain	GIS Source:	GPS
Confidential Well:	N	Directionally Drilled:	N
SPUD Date:	09/15/1949		

H26
South
1/2 - 1 Mile

OIL_GAS CAOG13000192449

API #:	0411101115	Well #:	1
Well Status:	Plugged	Well Type:	DH
Operator Name:	Conoco Inc.	Lease Name:	Pirie
Field Name:	Ojai	Area Name:	Lion Mountain
GIS Source:	hud	Confidential Well:	N
Directionally Drilled:	N	SPUD Date:	10/23/1934

GEOCHECK® - PHYSICAL SETTING SOURCE MAP FINDINGS RADON

AREA RADON INFORMATION

State Database: CA Radon

Radon Test Results

Zipcode	Num Tests	> 4 pCi/L
93023	251	8

Federal EPA Radon Zone for VENTURA County: 1

Note: Zone 1 indoor average level > 4 pCi/L.
: Zone 2 indoor average level >= 2 pCi/L and <= 4 pCi/L.
: Zone 3 indoor average level < 2 pCi/L.

Federal Area Radon Information for Zip Code: 93023

Number of sites tested: 6

Area	Average Activity	% <4 pCi/L	% 4-20 pCi/L	% >20 pCi/L
Living Area - 1st Floor	1.267 pCi/L	100%	0%	0%
Living Area - 2nd Floor	Not Reported	Not Reported	Not Reported	Not Reported
Basement	Not Reported	Not Reported	Not Reported	Not Reported

PHYSICAL SETTING SOURCE RECORDS SEARCHED

TOPOGRAPHIC INFORMATION

USGS 7.5' Digital Elevation Model (DEM)

Source: United States Geologic Survey

EDR acquired the USGS 7.5' Digital Elevation Model in 2002 and updated it in 2006. The 7.5 minute DEM corresponds to the USGS 1:24,000- and 1:25,000-scale topographic quadrangle maps. The DEM provides elevation data with consistent elevation units and projection.

Current USGS 7.5 Minute Topographic Map

Source: U.S. Geological Survey

HYDROLOGIC INFORMATION

Flood Zone Data: This data was obtained from the Federal Emergency Management Agency (FEMA). It depicts 100-year and 500-year flood zones as defined by FEMA. It includes the National Flood Hazard Layer (NFHL) which incorporates Flood Insurance Rate Map (FIRM) data and Q3 data from FEMA in areas not covered by NFHL.

Source: FEMA

Telephone: 877-336-2627

Date of Government Version: 2003, 2015

NWI: National Wetlands Inventory. This data, available in select counties across the country, was obtained by EDR in 2002, 2005 and 2010 from the U.S. Fish and Wildlife Service.

State Wetlands Data: Wetland Inventory

Source: Department of Fish and Wildlife

Telephone: 916-445-0411

HYDROGEOLOGIC INFORMATION

AQUIFLOW^R Information System

Source: EDR proprietary database of groundwater flow information

EDR has developed the AQUIFLOW Information System (AIS) to provide data on the general direction of groundwater flow at specific points. EDR has reviewed reports submitted to regulatory authorities at select sites and has extracted the date of the report, hydrogeologically determined groundwater flow direction and depth to water table information.

GEOLOGIC INFORMATION

Geologic Age and Rock Stratigraphic Unit

Source: P.G. Schruben, R.E. Arndt and W.J. Bawiec, Geology of the Conterminous U.S. at 1:2,500,000 Scale - A digital representation of the 1974 P.B. King and H.M. Beikman Map, USGS Digital Data Series DDS - 11 (1994).

STATSGO: State Soil Geographic Database

Source: Department of Agriculture, Natural Resources Conservation Service (NRCS)

The U.S. Department of Agriculture's (USDA) Natural Resources Conservation Service (NRCS) leads the national Conservation Soil Survey (NCSS) and is responsible for collecting, storing, maintaining and distributing soil survey information for privately owned lands in the United States. A soil map in a soil survey is a representation of soil patterns in a landscape. Soil maps for STATSGO are compiled by generalizing more detailed (SSURGO) soil survey maps.

SSURGO: Soil Survey Geographic Database

Source: Department of Agriculture, Natural Resources Conservation Service (NRCS)

Telephone: 800-672-5559

SSURGO is the most detailed level of mapping done by the Natural Resources Conservation Service, mapping scales generally range from 1:12,000 to 1:63,360. Field mapping methods using national standards are used to construct the soil maps in the Soil Survey Geographic (SSURGO) database. SSURGO digitizing duplicates the original soil survey maps. This level of mapping is designed for use by landowners, townships and county natural resource planning and management.

PHYSICAL SETTING SOURCE RECORDS SEARCHED

LOCAL / REGIONAL WATER AGENCY RECORDS

FEDERAL WATER WELLS

PWS: Public Water Systems

Source: EPA/Office of Drinking Water

Telephone: 202-564-3750

Public Water System data from the Federal Reporting Data System. A PWS is any water system which provides water to at least 25 people for at least 60 days annually. PWSs provide water from wells, rivers and other sources.

PWS ENF: Public Water Systems Violation and Enforcement Data

Source: EPA/Office of Drinking Water

Telephone: 202-564-3750

Violation and Enforcement data for Public Water Systems from the Safe Drinking Water Information System (SDWIS) after August 1995. Prior to August 1995, the data came from the Federal Reporting Data System (FRDS).

USGS Water Wells: USGS National Water Inventory System (NWIS)

This database contains descriptive information on sites where the USGS collects or has collected data on surface water and/or groundwater. The groundwater data includes information on wells, springs, and other sources of groundwater.

STATE RECORDS

Water Well Database

Source: Department of Water Resources

Telephone: 916-651-9648

California Drinking Water Quality Database

Source: Department of Public Health

Telephone: 916-324-2319

The database includes all drinking water compliance and special studies monitoring for the state of California since 1984. It consists of over 3,200,000 individual analyses along with well and water system information.

OTHER STATE DATABASE INFORMATION

California Oil and Gas Well Locations

Source: Department of Conservation

Telephone: 916-323-1779

Oil and Gas well locations in the state.

California Earthquake Fault Lines

Source: California Division of Mines and Geology

The fault lines displayed on EDR's Topographic map are digitized quaternary fault lines prepared in 1975 by the United State Geological Survey. Additional information (also from 1975) regarding activity at specific fault lines comes from California's Preliminary Fault Activity Map prepared by the California Division of Mines and Geology.

RADON

State Database: CA Radon

Source: Department of Public Health

Telephone: 916-210-8558

Radon Database for California

Area Radon Information

Source: USGS

Telephone: 703-356-4020

The National Radon Database has been developed by the U.S. Environmental Protection Agency (USEPA) and is a compilation of the EPA/State Residential Radon Survey and the National Residential Radon Survey. The study covers the years 1986 - 1992. Where necessary data has been supplemented by information collected at private sources such as universities and research institutions.

PHYSICAL SETTING SOURCE RECORDS SEARCHED

EPA Radon Zones

Source: EPA

Telephone: 703-356-4020

Sections 307 & 309 of IRAA directed EPA to list and identify areas of U.S. with the potential for elevated indoor radon levels.

OTHER

Airport Landing Facilities: Private and public use landing facilities

Source: Federal Aviation Administration, 800-457-6656

Epicenters: World earthquake epicenters, Richter 5 or greater

Source: Department of Commerce, National Oceanic and Atmospheric Administration

California Earthquake Fault Lines: The fault lines displayed on EDR's Topographic map are digitized quaternary fault lines, prepared in 1975 by the United State Geological Survey. Additional information (also from 1975) regarding activity at specific fault lines comes from California's Preliminary Fault Activity Map prepared by the California Division of Mines and Geology.

STREET AND ADDRESS INFORMATION

© 2015 TomTom North America, Inc. All rights reserved. This material is proprietary and the subject of copyright protection and other intellectual property rights owned by or licensed to Tele Atlas North America, Inc. The use of this material is subject to the terms of a license agreement. You will be held liable for any unauthorized copying or disclosure of this material.